

## Quarterly Report to 30 June 2024

During the Quarter the Company undertook the following activities:

- An in-depth review of the high-grade silver domains of the Kihabe polymetallic Zn/Pb/Cu/Ag/V/Ga/Ge Deposit.
- Assemblage of samples for mineralogical and metallurgical test work to confirm on-site recovery of Gallium and Germanium from the Nxuu and Kihabe Deposits.
- Seeking approval of an Environmental Impact Assessment from the Department of Environmental Affairs, Botswana, to conduct an estimated 2,600m of HQ diamond core in-fill drilling at the Nxuu Deposit. Once complete the Company will be able to quote an Indicated/Measured Resource Estimate compliant with the 2012 JORC Code and proceed to a Pre-Feasibility Study followed by a Definitive Feasibility Study.

### Kihabe Deposit Silver Domains

#### HIGHLIGHTS

- Kihabe Mineral Resource Estimate (21 million Tonnes at 2.0% ZnEq<sup>1</sup>) estimated to contain 5.4 million Oz of silver
- Silver currently trading at or near 10-year highs at around US\$30 per Ounce<sup>2</sup>
- Estimated global silver deficit of 215.3 million troy ounces in 2024<sup>3</sup>
- Individual silver intersections at the Kihabe Deposit include:
  - **7m @ 984g/t (31.6oz/t)** from 97m incl. **1m @ 4,076 g/t (131oz/t)** from 97m (KDD114)
  - **7m @ 477g/t (15.3oz/t)** from 63m incl. **1m @ 1,510 g/t (48.5oz/t)** from 65m (KIH007)
- 644.8m from 50 holes in the SW domain, over strike length of 550m, average **49.7g/t (1.6oz/t) Ag<sup>4</sup>**
- 425m from 31 holes in the NE domain, over a strike length of 900m, average **63.67g/t (2.0oz/t) Ag<sup>5</sup>**
- Metallurgical test work underway to determine onsite recovery of Gallium and Germanium not yet included in the Kihabe Mineral Resource Estimate. The Kihabe Deposit has a large Exploration Target of up to 100 million tonnes @12 g/t Gallium.
- Gallium currently trading at US\$889.3/kg<sup>6</sup>
- Germanium currently trading at US\$3,327.10/kg<sup>6</sup>

Mount Burgess Mining Ltd (MTB:ASX, the “Company”) is pleased to update the silver potential of the Kihabe-Nxuu Project (“Project”) in Botswana. With the recent increase in silver prices and multiple forecasts

<sup>1</sup> ZnEq is Zinc Equivalent (refer to the Mineral Resource Summary towards the end of this report)

<sup>2</sup> See Silver price chart on Page 6. [www.kitco.com](http://www.kitco.com) – 29<sup>th</sup> June 2024

<sup>3</sup> <https://www.mining.com/web/global-silver-deficit-to-rise-in-2024-due-to-higher-demand-lower-supply/>

<sup>4</sup> From 657m of Ag mineralisation, applying a 10g/t low cut.

<sup>5</sup> From 426m of Ag mineralisation, applying a 12g/t low cut.

<sup>6</sup> See price charts Gallium and Germanium Pages 8 & 9 [Strategic Metals Invest](#).

predicting a structural deficit over the coming years, the importance of the silver content of the Project has increased substantially.

The Kihabe Deposit has two significant silver domains (see Figure 1) with shallow high-grade intersections including 7m @ 984g/t from 97m and 7m @ 477g/t from 63m, previously announced in June 2021. The SW and NE domains require further infill and extensional drilling (see Figures 2 & 3). The Company released individual metres over 93g/t (3oz/t) shown in the tables below. Individual metres of 311g/t (10oz/t) and over, are highlighted in green. Refer to attached figures outlined in the Drill Section headings in the aforementioned tables to review the intersections from which the individual metres have been extracted.

The 6 million tonne Nxuu Mineral Resource Estimate, 7kms to the East of the Kihabe Deposit, contains a further 1,040,000 ounces of silver.

The Company is also undertaking metallurgical test work to determine the potential for the recovery of Gallium and Germanium onsite. Results will be released once available. Further drilling is required before the Gallium Exploration Target (refer ASX Release 6 July 2023) and Germanium can be included in the Kihabe Mineral Resource Estimate. Gallium and Germanium have been included in the Nxuu Mineral Resource Estimate.

Chairman of Mount Burgess Mining Mr. Nigel Forrester commented:

*“The importance of the silver content of the Kihabe-Nxuu Project is supported by its recent significant price increase to a 10-year high of US\$31 per ounce (currently trading around US\$28 per ounce). The Company sees this as being positive for the Project as the expectation is that silver demand will continue to increase due to the metal’s green technology use in solar panels, batteries and wind turbines.*

*The importance of the Gallium and Germanium content of the Kihabe-Nxuu project is also supported by their recent significant price increases. Since January 2020 the Gallium price has increased 298% to US\$889.3kg and the Germanium price has increased 162% to US\$3,327.10. The Gallium price increase is primarily due to gallium nitride chips being required to replace silicon chips which are not able to cope with the increase in heat generated from significant growth in 5G communication traffic in computers, laptops and smart phones. The Germanium price increase is primarily due to its requirement in semi-conductor chips, LEDs, night vision appliances, infra-red optical material and solar panels where it can convert 40% of sunlight into power.”*

**TABLE 1 - KIHABE SOUTH-WEST ZONE - SILVER GRADES OVER 3 OZ/T**

**SECTION 9,850E TO SECTION 10,400E**

HOLE ID	COORDINATES		DIP Degrees	AZI- MUTH Degrees	INTERVAL			Silver Grade	
	Easting	Northing			From (m)	To (m)	Width (m)	g/t	Oz/t
<b>SECTION 9,850E</b>									
KDD119	9,849	9,955	-60	339	131	132	1	292.0	9.4
<b>SECTION 9,900E</b>									
KRC034	9,900	9,937	-60	339	190	191	1	212.0	6.8
KRC036	9,900	9,974	-60	339	106	107	1	126.0	4.1
<b>SECTION 10,000E (Refer to Figures 4 and 5)</b>									
KIH003	9,955	10,009	-70	339	110	111	1	336.0	10.8
				including	111	112	1	115.0	3.7
KRC041	10,000	9,960	-60	339	92	93	1	97.00	3.1
KIH004	10,000	9,976	-60	339	110	111	1	328.0	10.5
KIH001	10,000	10,003	-60	339	67	68	1	98.0	3.2
					68	69	1	121.0	3.9
					71	72	1	100.0	3.2
					90	91	1	435.0	14.0

HOLE ID	COORDINATES		DIP Degrees	AZI- MUTH Degrees	INTERVAL			Silver Grade	
	Easting	Northing			From (m)	To (m)	Width (m)	g/t	Oz/t
<b>SECTION 10,000E (CONT'D) Figures 4 &amp; 5</b>									
KRC038	10,000	10,020	-60	339	38	39	1	135.0	4.3
					41	42	1	118.0	3.8
					42	43	1	153.0	4.9
KDD204	10,000	10,025	-60	340	16	16.6	0.6	93.1	3.0
<b>SECTION 10,050E (Refer to Figures 6-9)</b>									
KDD124	10,050	10,000	-60	339	68	69	1	279.0	9.0
					69	70	1	128.0	4.1
					92	93	1	104.0	3.3
					93	94	1	397.0	12.8
					94	95	1	155.0	5.0
KDD125	10,050	10,025	-60	339	51	52	1	273.0	8.8
					54	55	1	635.0	20.4
KDD202	10,050	10,037	-60	339	27	27.7	0.7	99.7	3.2
					64	65	1	398.5	12.8
					65	66	1	192.8	6.2
					66	67	1	92.5	3.0
<b>SECTION 10,050E (cont'd) (Refer to Figures 6-9)</b>									
KRC098	10,100	10,048	-60	69	60	61	1	186.0	6.0
					62	63	1	127.0	4.1
					63	64	1	114.0	3.7
					66	67	1	115.0	3.7
					76	77	1	104.0	3.3
<b>SECTION 10,075E (Refer to Figure 10)</b>									
KDD201	10,075	10,045	-60	340	71	72	1	644.3	20.7
					72	73	1	383.3	12.3
					74.8	75.21	0.41	285.9	9.2
					82	83	1	162.6	5.2
<b>SECTION 10,100E (Refer to Figures 11-13)</b>									
KRC044	10,100	10,010	-60	339	83	84	1	147.0	4.7
					84	85	1	970.0	31.2
					85	86	1	367.0	11.8
KDD109	10,100	10,030	-65	339					
					73	74	1	169.0	5.4
					75	76	1	1,231.0	39.6
					76	77	1	105.0	3.4
					77	78	1	188.0	6.0
					79	80	1	997.0	32.1
					80	81	1	113.0	3.6
KDD126	10,100	10,075	-60	339	100	101	1	1,192.0	38.3
					101	102	1	556.0	17.9
KRC044	10,100	10,010	-60	339	83	84	1	147.0	4.7
					84	85	1	970.0	31.2
					85	86	1	367.0	11.8

HOLE ID	COORDINATES		DIP Degrees	AZI- MUTH Degrees	INTERVAL			Silver Grade	
	Easting	Northing			From (m)	To (m)	Width (m)	g/t	Oz/t
<b>SECTION 10,100E (Cont'd) (Refer Figures 11-13)</b>									
KDD109	10,100	10,030	-65	339					
					73	74	1	169.0	5.4
					75	76	1	1,231.0	39.6
					76	77	1	105.0	3.4
					77	78	1	188.0	6.0
					79	80	1	997.0	32.1
					80	81	1	113.0	3.6
KDD126	10,100	10,075	-60	339	100	101	1	1,192.0	38.3
					101	102	1	556.0	17.9
<b>SECTION 10,150E</b>									
KDD127	10,152	9,986	-60	339	72	73	1	172.0	5.5
<b>SECTION 10,300E (Refer to Figure 14)</b>									
KDD129	10,300	10,037	-90	0	70	71	1	93.0	3.0

**TABLE 2 -KIHABE NORTH-EAST ZONE – SILVER GRADES OVER 3 OZ/T**

**SECTION 11,500E TO SECTION 11,800E**

HOLE ID	COORDINATES		DIP Degrees	AZI- MUTH Degrees	INTERVAL			Silver Grade	
	Easting	Northing			From (m)	To (m)	Width (m)	g/t	Oz/t
<b>SECTION 11,500E (Refer to Figures 15 and 16)</b>									
KRC048	11,500	10,069	-60	159	72	75	3	121.0	3.9
KDD114	11,500	10,073	-90	0	67	68	1	267.0	8.6
					97	98	1	4,076.0	131.0
					98	99	1	1,607.0	51.7
					99	100	1	249.0	8.0
					100	101	1	97.0	3.1
					101	102	1	261.0	8.4
					102	103	1	351.0	11.3
					103	104	1	245.0	7.9
					106	107	1	108.0	3.5
					116	117	1	102	3.3
<b>SECTION 11,600E (Refer to Figures 17-20)</b>									
KDD115	11,600	9,900	-60	339	52	53	1	122.0	3.9
					53	54	1	99.0	3.2
KDD143	11,600	10,009	-60	339	55	56	1	121.0	3.9
					56	57	1	137.0	4.4
KIH007	11,607	10,037	-60	339	53	54	1	113.0	3.6
					56	57	1	107.0	3.4
					58	59	1	178.0	5.7
					59	60	1	151.0	4.9
					63	64	1	102.0	3.3
					64	65	1	149.0	4.8
					65	66	1	1,510.0	48.5
					66	67	1	1,220.0	39.2
					67	68	1	125.0	4.0

HOLE ID	COORDINATES		DIP	AZI-MUTH	INTERVAL			Silver Grade	
	Easting	Northing	Degrees	Degrees	From (m)	To (m)	Width (m)	g/t	Oz/t
<b>SECTION 11,600E (Cont'd) (Refer to Figures 17-20)</b>									
KIH007 (Cont'd)					68	69	1	143.0	4.6
					69	70	1	93.0	3.0
					136	137	1	145.0	4.7
					95	96	1	1,780.0	57.2
					99	100	1	117.0	3.8
					136	137	1	145.0	4.7
KRC054	11,600	10,058	-60	339	69	70	1	181.0	5.8
KRC056	11,600	10,110	-60	159	100	101	1	530	17.0
KRC058	11,595	10,130	-60	159	135	136	1	97.0	3.1
<b>SECTION 11,770E (Refer to Figure 21)</b>									
KIH011	11,768	10,095	-60	339	88	89	1	344.0	11.0
<b>SECTION 11,800E (Refer to Figure 22)</b>									
KDD116	11,800	10,015	-67	339	50	51	1	214.0	6.9

**Kihabe Polymetallic Deposit  
Mineral Resource Estimate (0.5% ZnEq Cut-off)**

Indicated Mineral Resource Type	Grade						Metal Content				
	MT	ZnEq %	Zn %	Pb %	Ag g/t	V <sub>2</sub> O <sub>5</sub> %	ZnEq kt	Zn kt	Pb kt	Ag Moz	V <sub>2</sub> O <sub>5</sub> kt
Oxide	1.1	1.6	0.9	0.8	8.8	0.04	18	10	8	0.3	1
Transitional	3.1	1.8	1.4	0.7	9.0	0.01	57	43	20	0.9	1
Fresh	7.5	2.1	1.6	0.8	8.9	0.01	160	122	57	2.1	2
<b>Total</b>	<b>11.7</b>	<b>2.0</b>	<b>1.5</b>	<b>0.7</b>	<b>8.9</b>	<b>0.01</b>	<b>234</b>	<b>176</b>	<b>86</b>	<b>3.3</b>	<b>5</b>

Inferred Mineral Resource Type	Grade						Metal Content				
	MT	ZnEq* %	Zn %	Pb %	Ag g/t	V <sub>2</sub> O <sub>5</sub> %	ZnEq kt	Zn kt	Pb kt	Ag Moz	V <sub>2</sub> O <sub>5</sub> kt
Oxide	0.8	1.4	0.9	0.6	6.0	0.04	11	7	4	0.1	1
Transitional	1.9	1.7	1.3	0.6	5.4	0.02	33	25	11	0.3	1
Fresh	6.6	2.3	1.7	0.8	7.7	0.01	151	114	53	1.6	3
<b>Total</b>	<b>9.3</b>	<b>2.1</b>	<b>1.6</b>	<b>0.7</b>	<b>7.1</b>	<b>0.02</b>	<b>194</b>	<b>146</b>	<b>68</b>	<b>2.1</b>	<b>5</b>

Total Mineral Resource Type	Grade						Metal Content				
	MT	ZnEq* %	Zn %	Pb %	Ag g/t	V <sub>2</sub> O <sub>5</sub> %	ZnEq kt	Zn kt	Pb kt	Ag Moz	V <sub>2</sub> O <sub>5</sub> kt
Oxide	1.9	1.5	0.9	0.7	7.7	0.04	28	17	13	0.5	2
Transitional	5.0	1.8	1.4	0.6	7.6	0.01	90	68	31	1.2	2
Fresh	14.1	2.2	1.7	0.8	8.3	0.01	310	237	110	3.8	5
<b>Total</b>	<b>21.0</b>	<b>2.0</b>	<b>1.5</b>	<b>0.7</b>	<b>8.1</b>	<b>0.01</b>	<b>429</b>	<b>321</b>	<b>154</b>	<b>5.4</b>	<b>10</b>

The Mineral Resource has been compiled under the supervision of Mr. Shaun Searle who is a director of Ashmore Advisory Pty Ltd and a Registered Member of the Australian Institute of Geoscientists. Mr. Searle has sufficient experience that is relevant to the style of mineralisation and type of deposit under consideration and to the activity that he has undertaken to qualify as a Competent Person as defined in the JORC Code.

All Mineral Resources figures reported in the table above represent estimates at July 2022. Mineral Resource estimates are not precise calculations, being dependent on the interpretation of limited information on the location, shape and continuity of the occurrence and on the available sampling results. The totals contained in the above table have been rounded to reflect the relative uncertainty of the estimate. Rounding may cause some computational discrepancies.

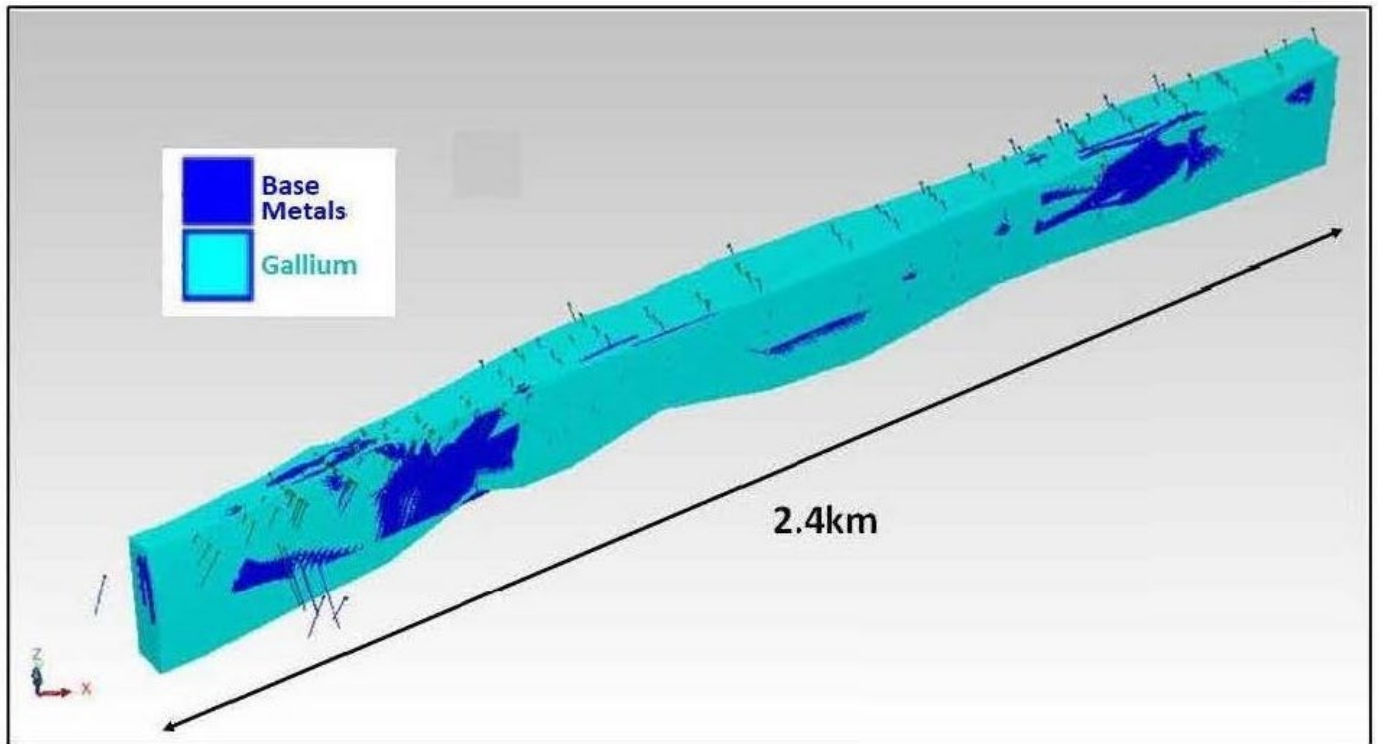
Mineral Resources are reported in accordance with the Australasian Code for Reporting of Exploration Results, Mineral Resources and Ore Reserves (The Joint Ore Reserves Committee Code – JORC 2012 Edition).

Zinc equivalent grades are estimated based on LME closing prices as at 30th June 2022 and calculated with the formula:

\*ZnEq = [(Zn% x 3,410) + (Pb% x 1,955) + (Ag g/t x (20.7/31.1035)) + (V<sub>2</sub>O<sub>5</sub>% x 20,720)] / (3,410).

Mount Burgess is of the opinion that all elements included in the metal equivalent calculation have reasonable potential to be recovered and sold.

## Kihabe Gallium Exploration Target Additional to Mineral Resource Estimate



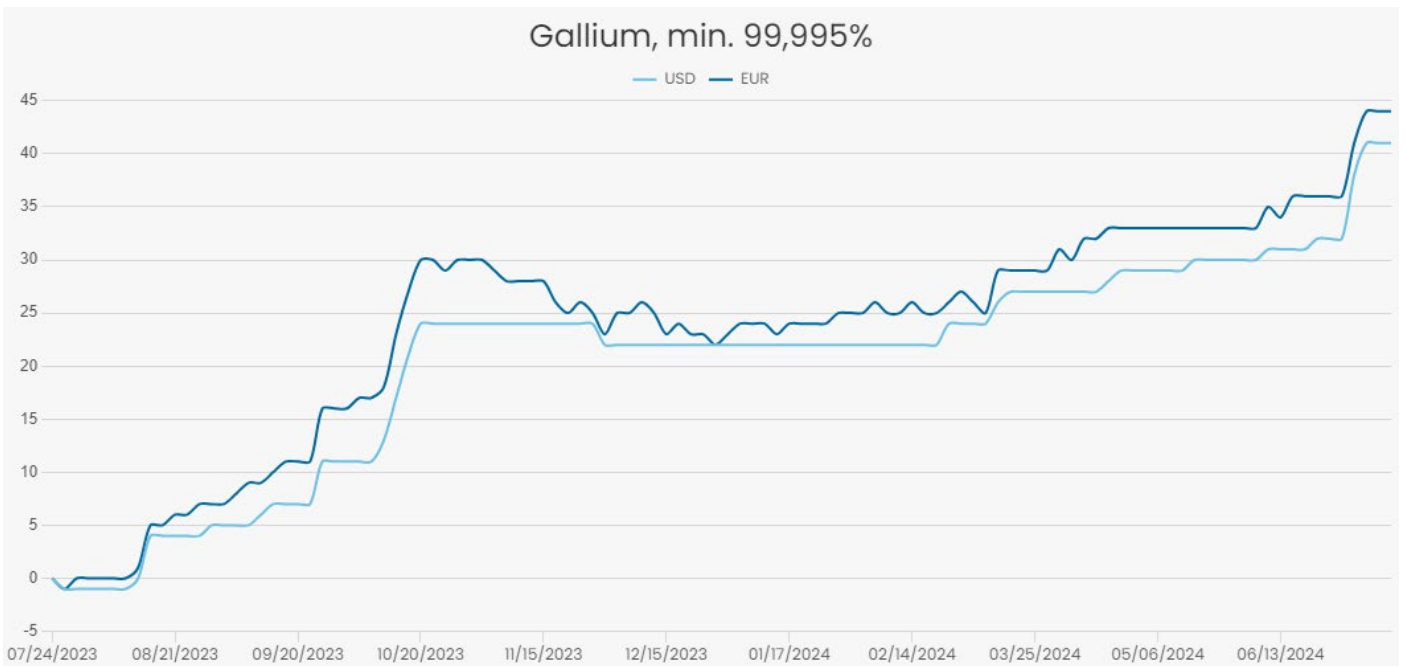
Range	Tonnage (Million Tonnes)	Gallium Grade (ppm)
Lower	75	9
Upper	100	12

*The potential quantity and grade of the Exploration Target is conceptual in nature. There has been insufficient exploration to estimate a Mineral Resource for all target areas reported. It is uncertain if further exploration will result in the estimation of a Mineral Resource. The Exploration Target has been prepared and reported in accordance with the 2012 edition of the JORC Code*

This Exploration Target has been estimated from 18 holes drilled along the entire 2.4 km of the Kihabe Deposit and assayed for Gallium. Refer to announcement to ASX dated 6 July 2023.



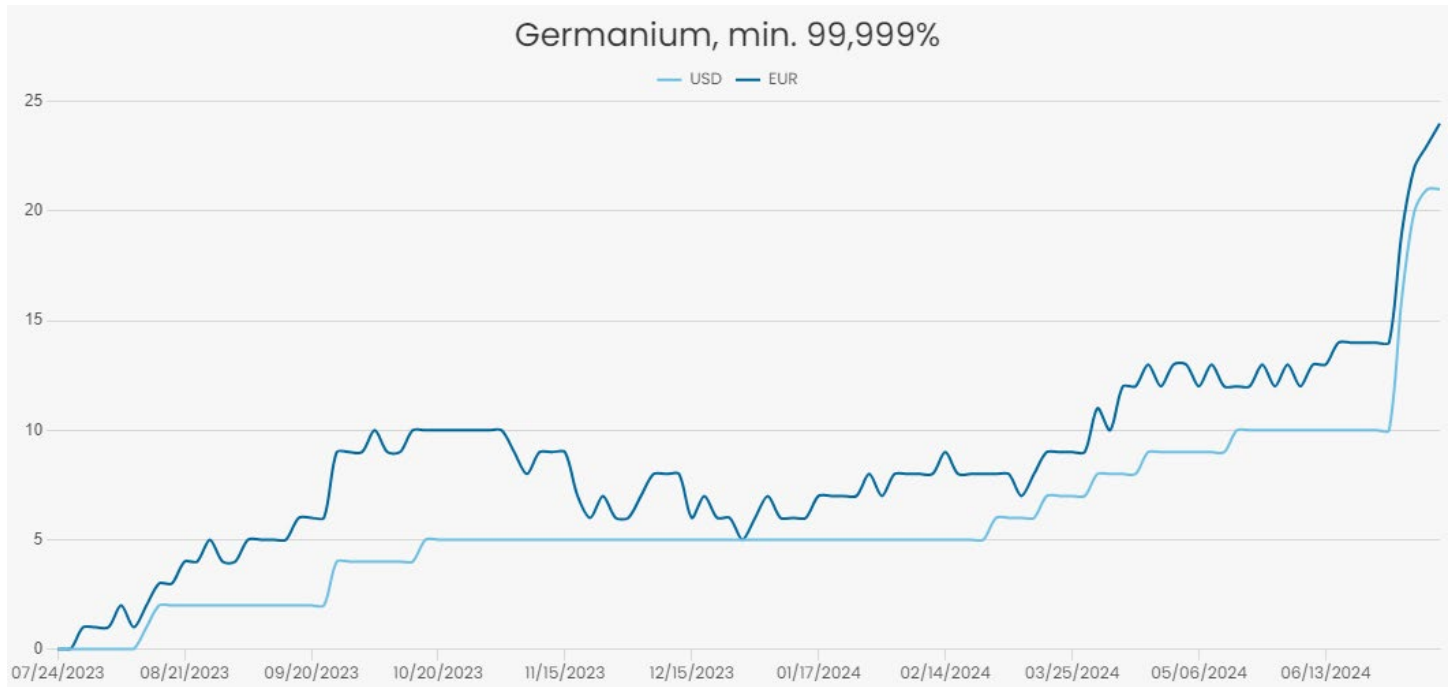
### 1 Year Gallium



[Strategicmetalsinvest.com/gallium-prices/](https://Strategicmetalsinvest.com/gallium-prices/)



# 1 Year Germanium



[Strategicmetalsinvest.com/germanium-prices/](https://Strategicmetalsinvest.com/germanium-prices/)

## Nxuu Polymetallic Deposit

### Mineral Resource Estimate (0.5% ZnEq Cut-off)

Domain	Indicated Mineral Resource													
	Tonnage Mt	ZnEq %	Zn %	Pb %	Ag g/t	V <sub>2</sub> O <sub>5</sub> %	Ge g/t	Ga g/t	Zn kt	Pb kt	Ag kOz	V <sub>2</sub> O <sub>5</sub> kt	Ge kg	Ga kg
Base Metal	2.7	2.3	1.4	0.7	7.2	0.04	3.1	10.4	38	20	630	1.2	9,000	28,000
<b>Total</b>	<b>2.7</b>	<b>2.3</b>	<b>1.4</b>	<b>0.7</b>	<b>7.2</b>	<b>0.04</b>	<b>3.1</b>	<b>10.4</b>	<b>38</b>	<b>20</b>	<b>630</b>	<b>1.2</b>	<b>9,000</b>	<b>28,000</b>

Domain	Inferred Mineral Resource													
	Tonnage Mt	ZnEq %	Zn %	Pb %	Ag g/t	V <sub>2</sub> O <sub>5</sub> %	Ge g/t	Ga g/t	Zn kt	Pb kt	Ag kOz	V <sub>2</sub> O <sub>5</sub> kt	Ge kg	Ga kg
Base Metal	2.9	1.4	0.9	0.4	4.0	0.03	2.3	10.3	25	10	370	0.9	7,000	30,000
Vanadium	0.4	1.5	0.3	0.5	3.7	0.15	2.6	8.7	1	2	40	0.6	1,000	3,000
<b>Total</b>	<b>3.2</b>	<b>1.4</b>	<b>0.8</b>	<b>0.4</b>	<b>3.9</b>	<b>0.04</b>	<b>2.3</b>	<b>10.1</b>	<b>26</b>	<b>12</b>	<b>410</b>	<b>1.4</b>	<b>8,000</b>	<b>33,000</b>

Domain	Total Mineral Resource													
	Tonnage Mt	ZnEq %	Zn %	Pb %	Ag g/t	V <sub>2</sub> O <sub>5</sub> %	Ge g/t	Ga g/t	Zn kt	Pb kt	Ag kOz	V <sub>2</sub> O <sub>5</sub> kt	Ge kg	Ga kg
Base Metal	5.6	1.8	1.1	0.5	5.5	0.04	2.7	10.3	63	30	990	2.0	15,000	58,000
Vanadium	0.4	1.5	0.3	0.5	3.7	0.15	2.6	8.7	1	2	40	0.6	1,000	3,000
<b>Total</b>	<b>6.0</b>	<b>1.8</b>	<b>1.1</b>	<b>0.5</b>	<b>5.4</b>	<b>0.04</b>	<b>2.7</b>	<b>10.2</b>	<b>64</b>	<b>32</b>	<b>1,040</b>	<b>2.6</b>	<b>16,000</b>	<b>61,000</b>

Domain	Total Mineral Resource													
	Tonnage Mt	ZnEq %	Zn %	Pb %	Ag g/t	V <sub>2</sub> O <sub>5</sub> %	Ge g/t	Ga g/t	Zn kt	Pb kt	Ag kOz	V <sub>2</sub> O <sub>5</sub> kt	Ge kg	Ga kg
Base Metal	2.7	2.7	1.7	0.9	8.4	0.04	3.5	10.5	46	24	730	1.0	9,000	28,000
Vanadium	0.1	2.1	0.3	0.7	5.3	0.24	3.1	6.7	0.4	1	20	0.3	400	1,000
<b>Total</b>	<b>2.8</b>	<b>2.7</b>	<b>1.7</b>	<b>0.9</b>	<b>8.3</b>	<b>0.05</b>	<b>3.5</b>	<b>10.3</b>	<b>47</b>	<b>25</b>	<b>750</b>	<b>1.4</b>	<b>10,000</b>	<b>29,000</b>

Although Ga and Ge are shown separately, Ge/Ga are NOT included in the Zinc Equiv Grade calculation.

#### Nxuu Inferred Mineral Resource Estimate (10g/t Ga Cut-off Grade)

Domain	Inferred Mineral Resource				
	Tonnage Mt	Ge g/t	Ga g/t	Ge kg	Ga kg
Peripheral	2.3	1.4	11.3	3,200	25,500

The Peripheral Mineral Resource surrounds the Base Metal and Vanadium Resource and, as such, is in addition to the Base Metal and Vanadium Mineral Resource above.

Note:  
The Mineral Resource has been compiled under the supervision of Mr. Shaun Searle who is a director of Ashmore Advisory Pty Ltd and a Registered Member of the Australian Institute of Geoscientists. Mr. Searle has sufficient experience that is relevant to the style of mineralisation and type of deposit under consideration and to the activity that he has undertaken to qualify as a Competent Person as defined in the JORC Code.

All Mineral Resources figures reported in the table above represent estimates in November 2022. Mineral Resource estimates are not precise calculations, being dependent on the interpretation of limited information on the location, shape and continuity of the occurrence and on the available sampling results. The totals contained in the above table have been rounded to reflect the relative uncertainty of the estimate. Rounding may cause some computational discrepancies.

Mineral Resources are reported in accordance with the Australasian Code for Reporting of Exploration Results, Mineral Resources and Ore Reserves (The Joint Ore Reserves Committee Code – JORC 2012 Edition).

Zinc Equivalent grades are estimated based on LME Zn/Pb prices, Kitco silver price for Ag, Live Vanadium Price for V2O5, as at 21 October 2022 and calculated with the formula:

$$ZnEq = 100 \times \{(Zn\% \times 3,000) + (Pb\% \times 2,000) + (Ag \text{ g/t} \times (20/31.1035)) + (V2O5\% \times 16,000)\} / (3,000)$$

#### Ga/Ge Exploration Target Additional to Nxuu Mineral Resource Estimate

In addition to the MRE, an independent geological consultant compiled a Ga/Ge Exploration Target.

**Table 7 – Nxuu Ga/Ge Exploration Target**

Range	Tonnage	Ga Grade	Ge Grade
Lower	4 million	9ppm (g/t)	2ppm (g/t)
Upper	8 million	12ppm (g/t)	3ppm (g/t)

The Company expanded its investigation into the potentially significant contribution that Gallium, Germanium and Vanadium Pentoxide (V2O5) could make to the Kihabe-Nxuu polymetallic Zinc (Zn), Lead (Pb), Silver (Ag), Copper (Cu), Vanadium (V), Gallium (Ga), Germanium (Ge) project.

#### Assemblage of Nxuu Deposit Samples for Mineralogical/Metallurgical Test Work

Test work in the first quarter of 2024 was conducted in the areas of gravity separation, heavy media separation, flotation and diagnostic leaching. These metallurgical processes have been carried out on diamond drill core samples selected throughout the Nxuu deposit.

In the third quarter of 2024 a composite sample was selected from five Nxuu Deposit drill holes representing a life of mine (LOM) feed grade. It will assist to further develop a flowsheet and characterise the metallurgical response in a polymetallic process. Refer Figure 23 showing the location of the five holes.

## Seeking Approval of an Environmental Impact Assessment from the Department of Environmental Affairs, Botswana

Due to a change in legislation, any drilling planned to be conducted on Tribal Land in Botswana now requires the approval of an Environmental Impact Assessment (EIA) from the Department of Environmental Affairs (DEA)

The Kihabe-Nxuu Project is situated on remote rural Tribal Land.

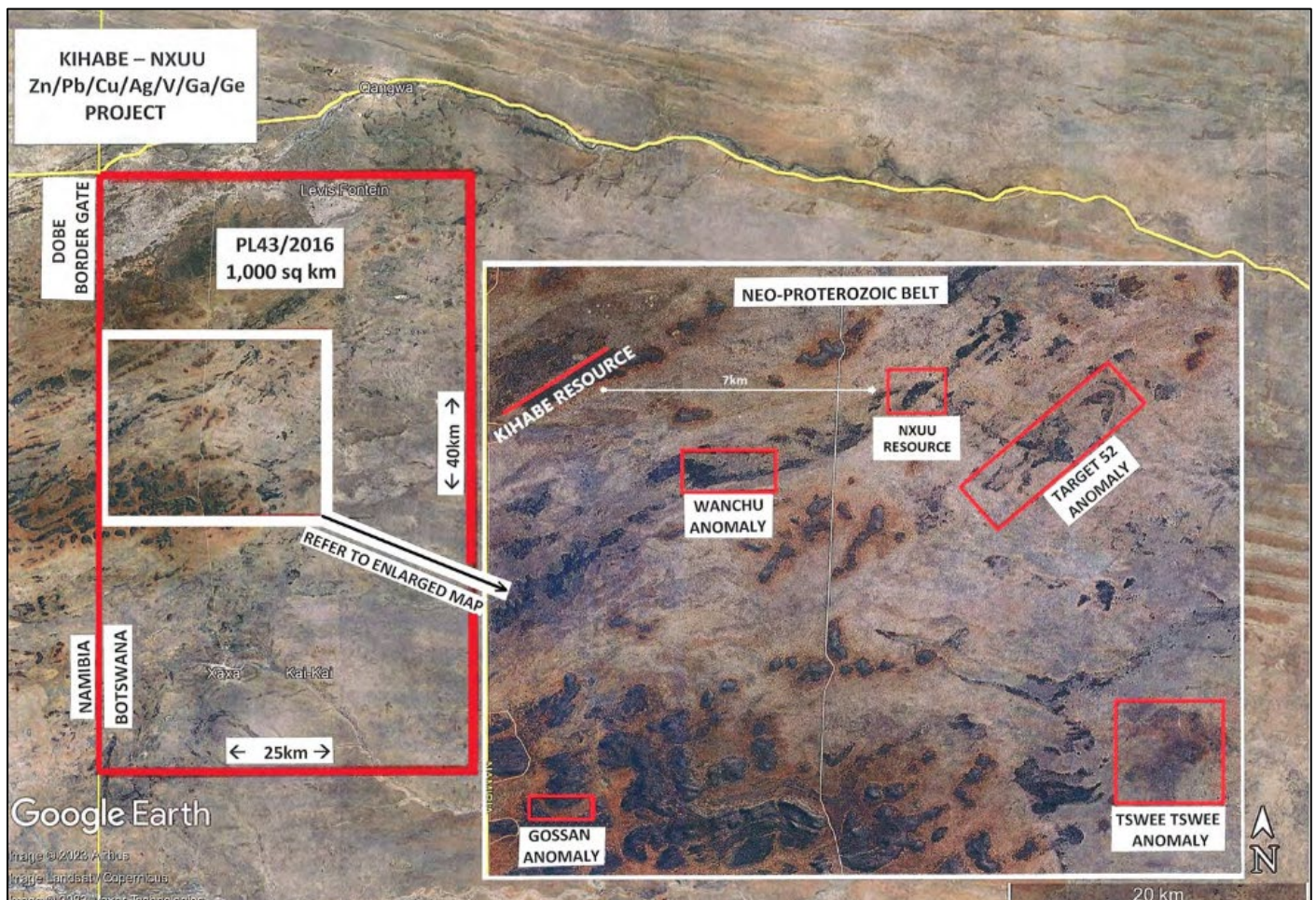
On 21 December 2023 the DEA approved a draft of an EIA submitted for review to conduct the required 2,600m of infill HQ diamond core drilling at the Nxuu Deposit to enable the Company to quote an Indicated/Measured Mineral Resource Estimate compliant with the 2012 JORC Code.

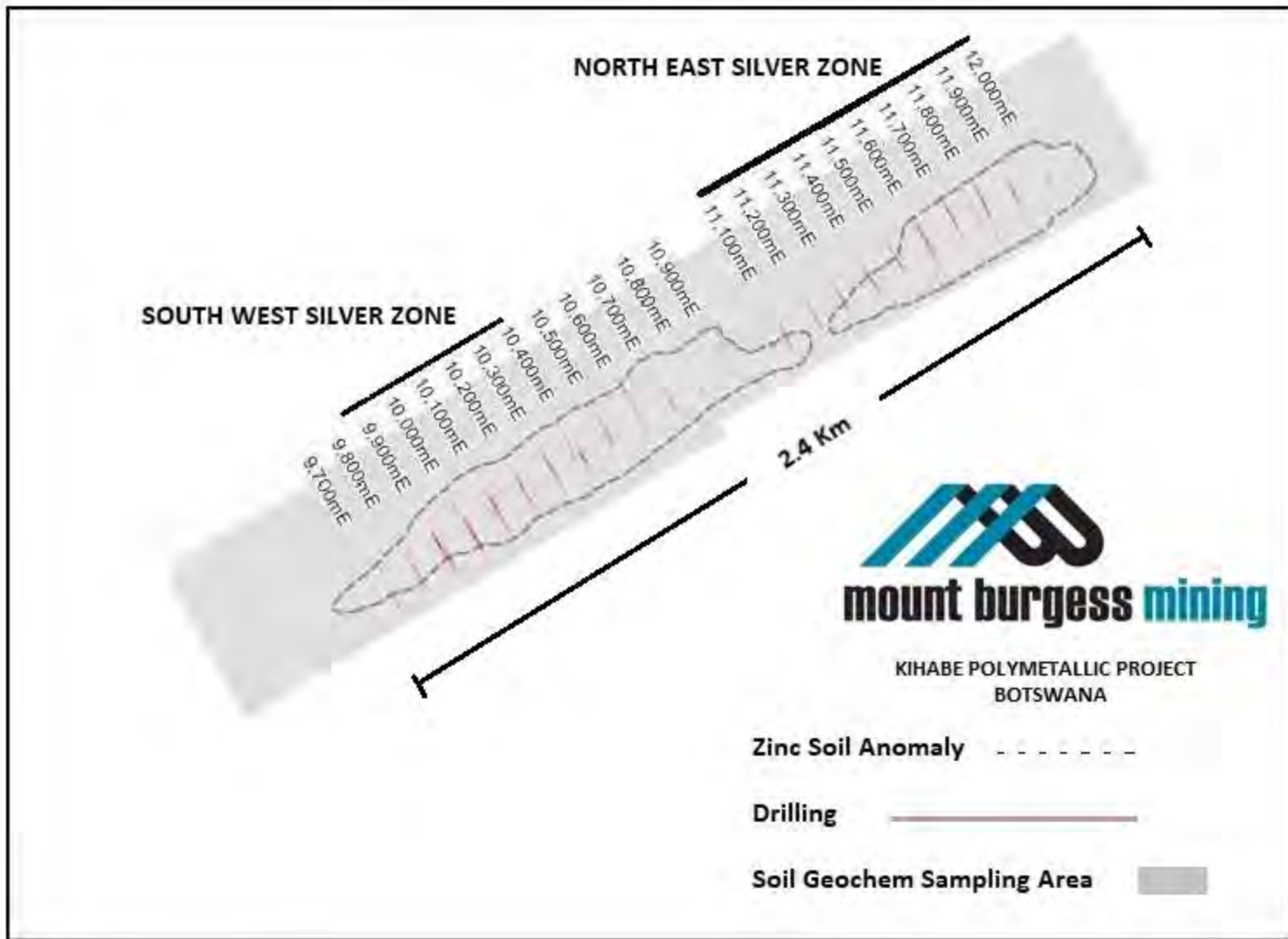
On 7 February 2024, the Company submitted a final version of the EIA in accordance with the approved draft. However, the DEA then raised further issues, all of which the Company has attended to, so it is now awaiting final approval from the DEA.

## Corporate

During the quarter, the Company raised \$380,000 through the issue of 253,333,333 shares at \$0.0015 through GBA capital.

## Prospecting Licence PL43/2016 – 100% Owned and Operated by MTB





# KIHABE DEPOSIT SW SILVER ZONE

7,821,900N

7,821,850N

7,821,800N

7,821,750N

7,821,700N

7,821,650N

7,821,600N

7,821,550N

7,821,500N

7,821,450N

7,821,400N

500,700E

500,750E

500,800E

500,850E

500,900E

500,950E

501,000E

501,050E

501,100E

501,150E

501,200E

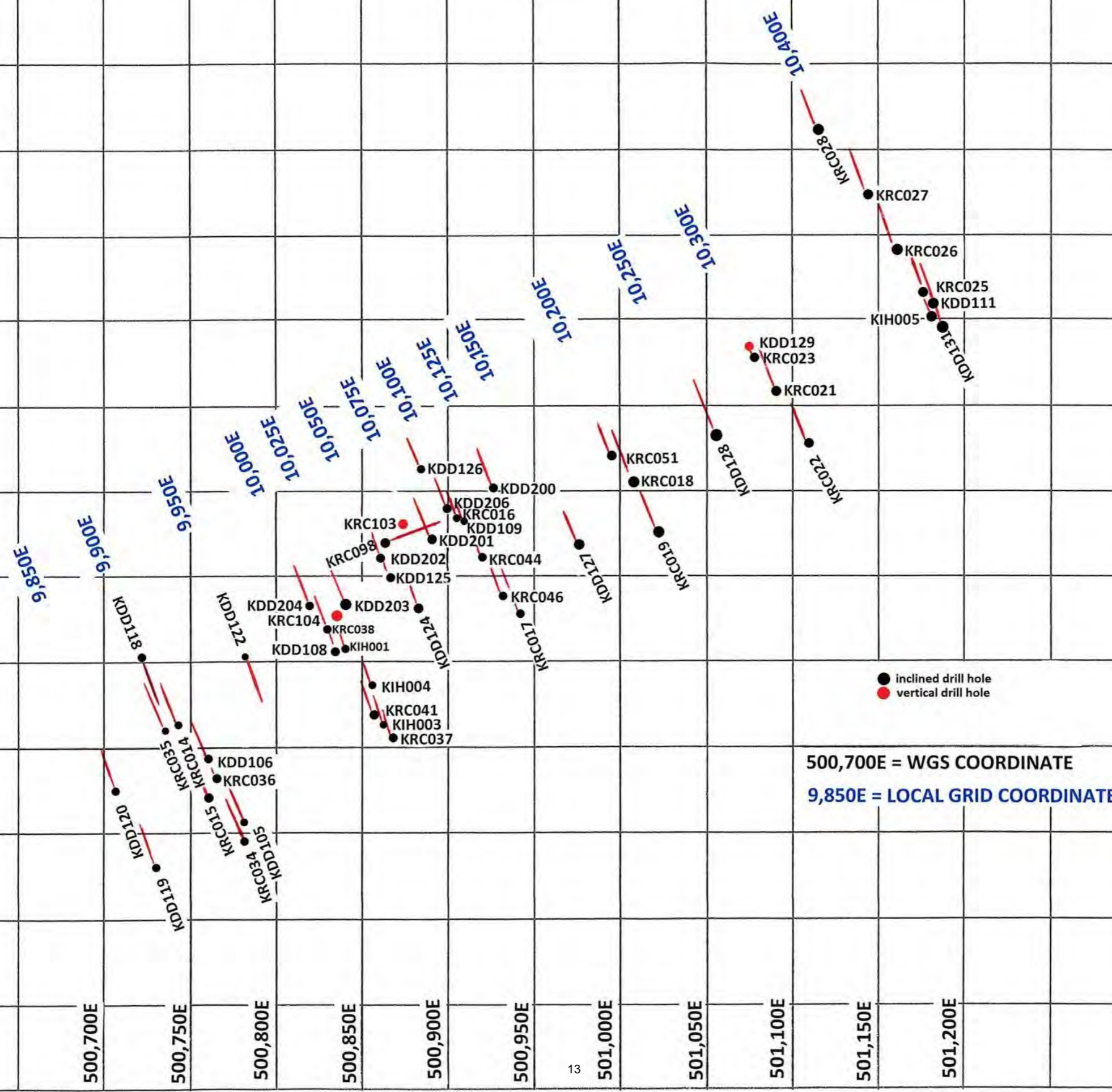
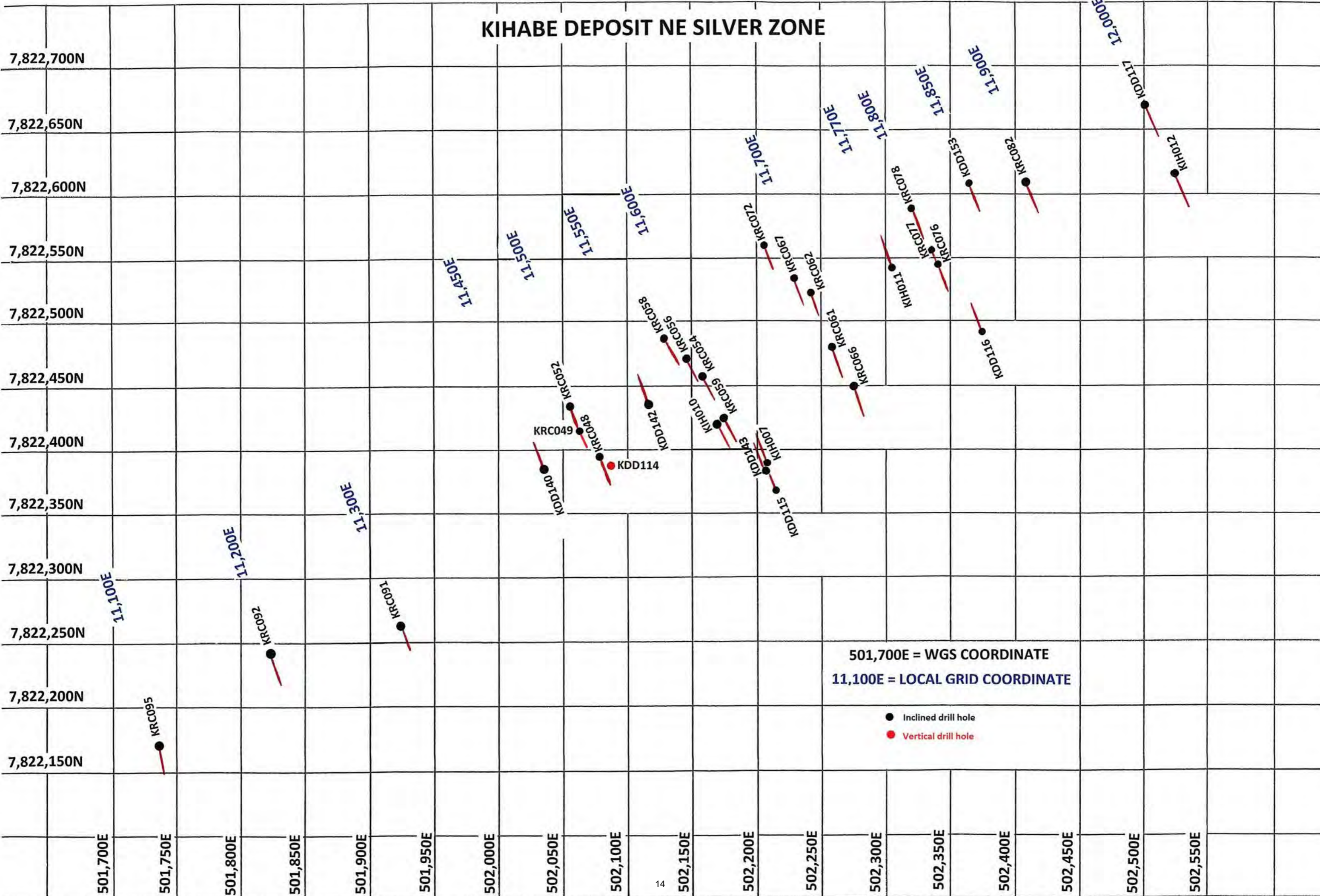


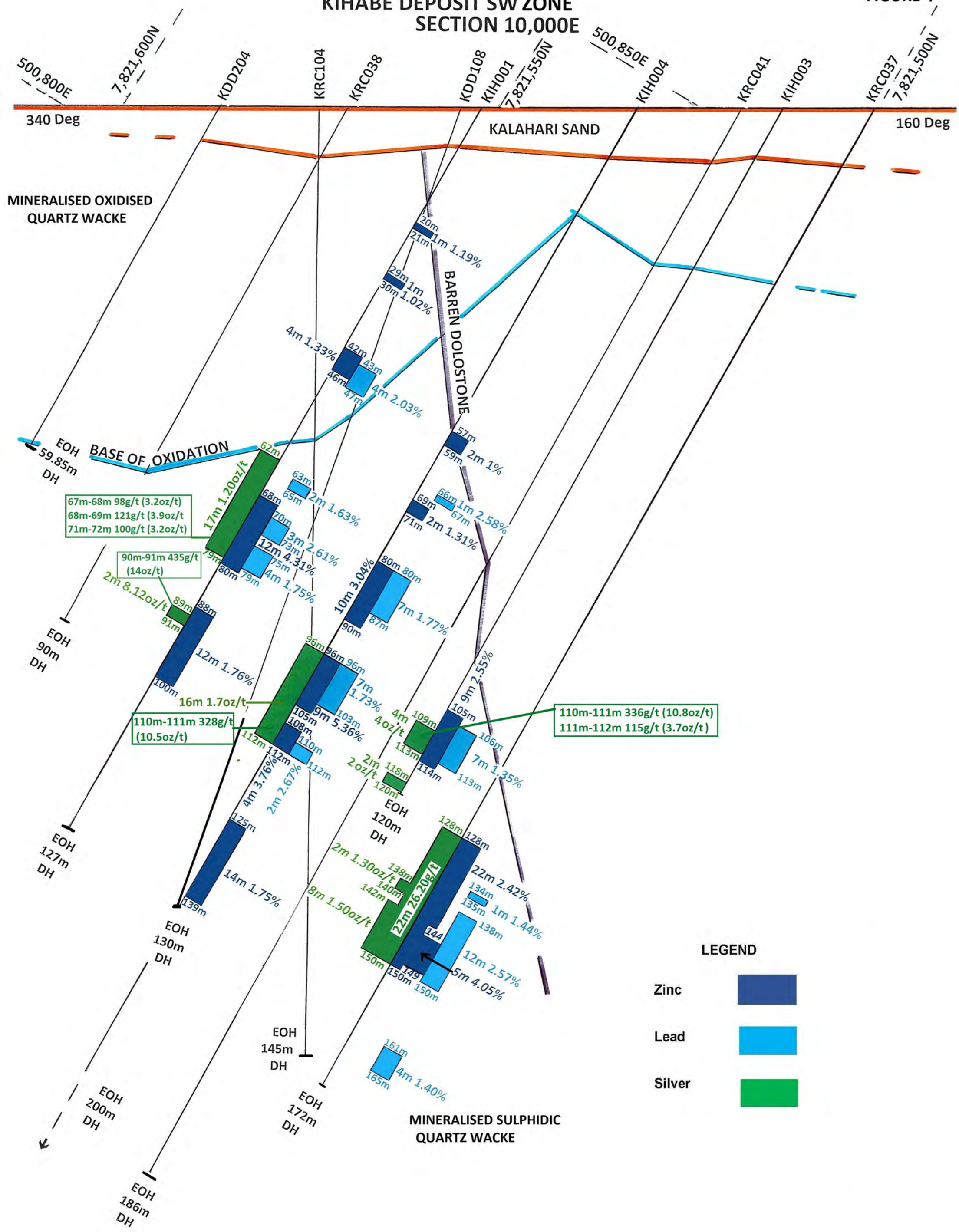
FIGURE 3

KIHABE DEPOSIT NE SILVER ZONE



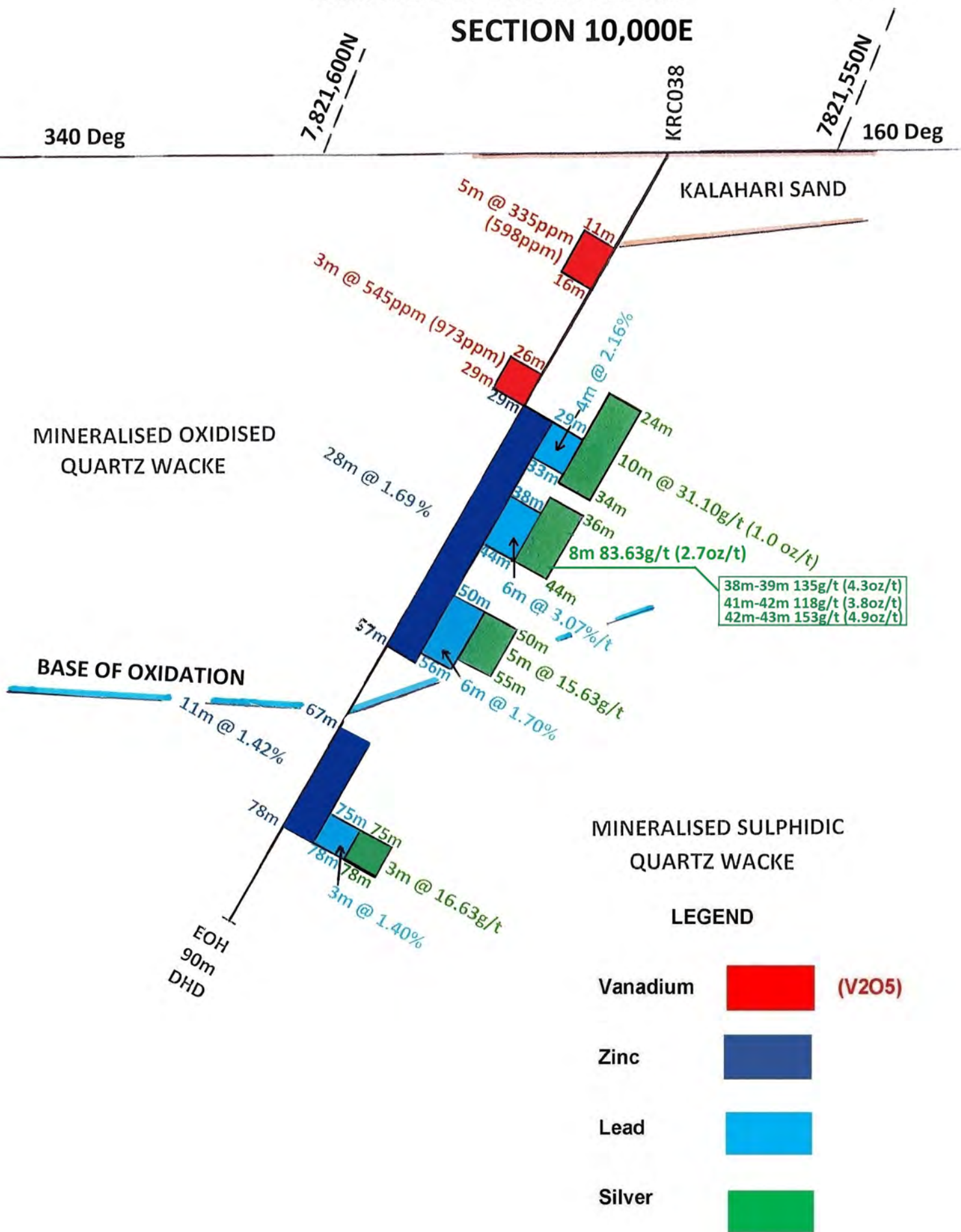
# KIHABE DEPOSIT SW ZONE SECTION 10,000E

FIGURE 4



# KIHABE DEPOSIT SW ZONE SECTION 10,000E

FIGURE 5





**KIHABE DEPOSIT SWZONE  
SECTION 10,050E**

340 Deg

500,850E

7,821,650N

160 Deg

KALAHARI SAND

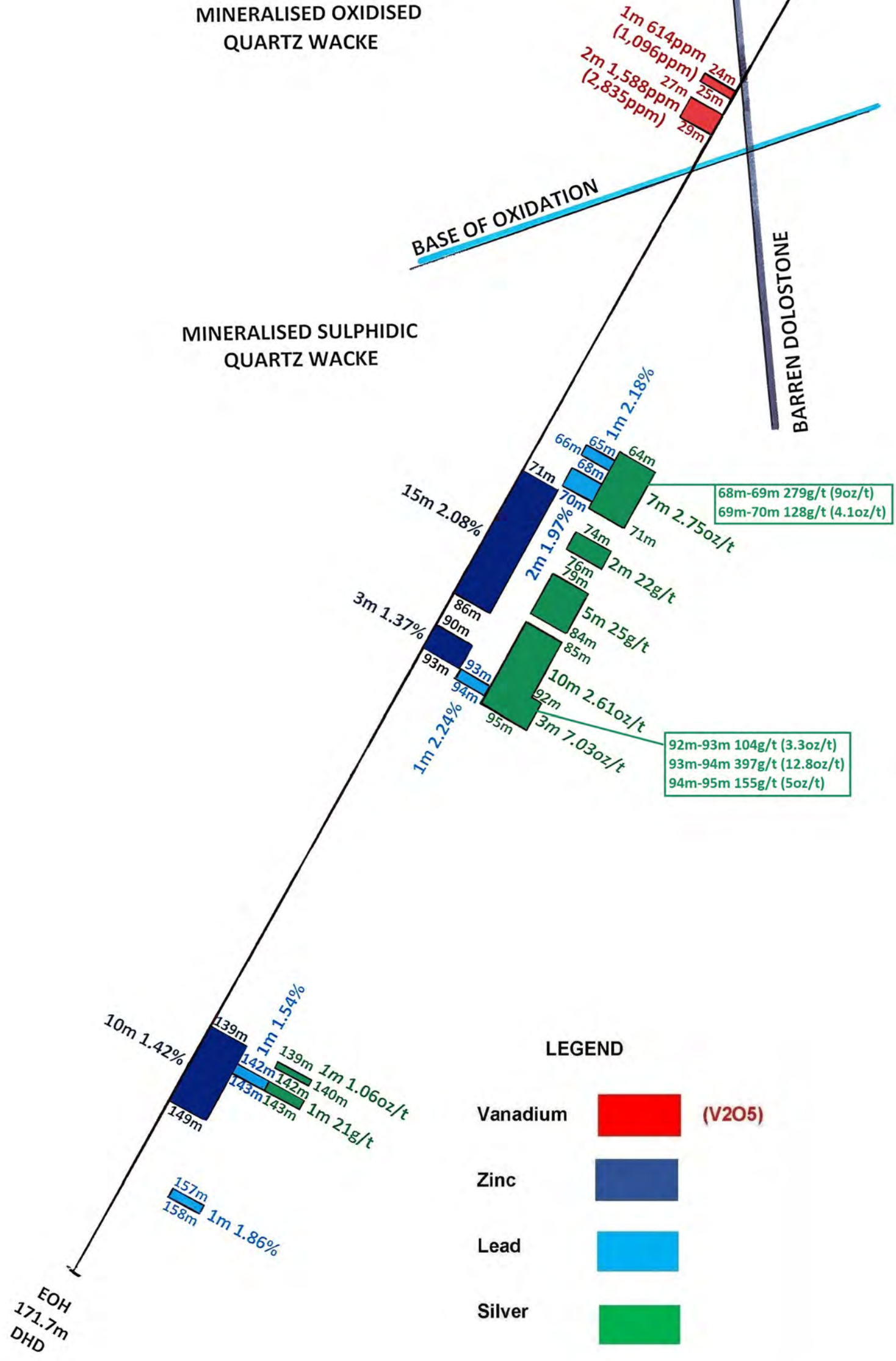
MINERALISED OXIDISED  
QUARTZ WACKE

MINERALISED SULPHIDIC  
QUARTZ WACKE

BASE OF OXIDATION

BARREN DOLOSTONE

KDD124



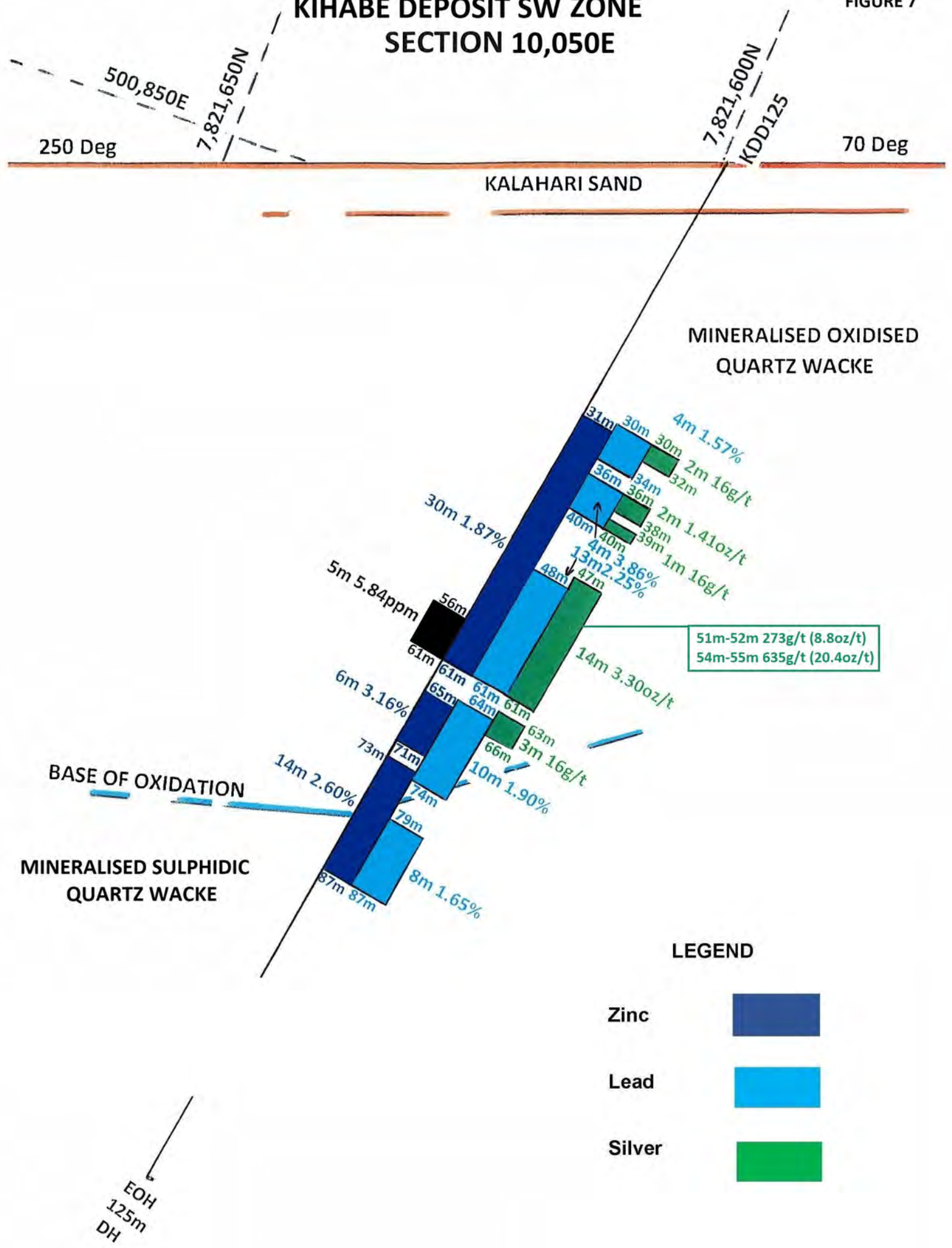
**LEGEND**

- Vanadium ■ (V2O5)
- Zinc ■
- Lead ■
- Silver ■

DHD = DOWN HOLE DEPTH

# KIHABE DEPOSIT SW ZONE SECTION 10,050E

FIGURE 7



### LEGEND

- Zinc
- Lead
- Silver

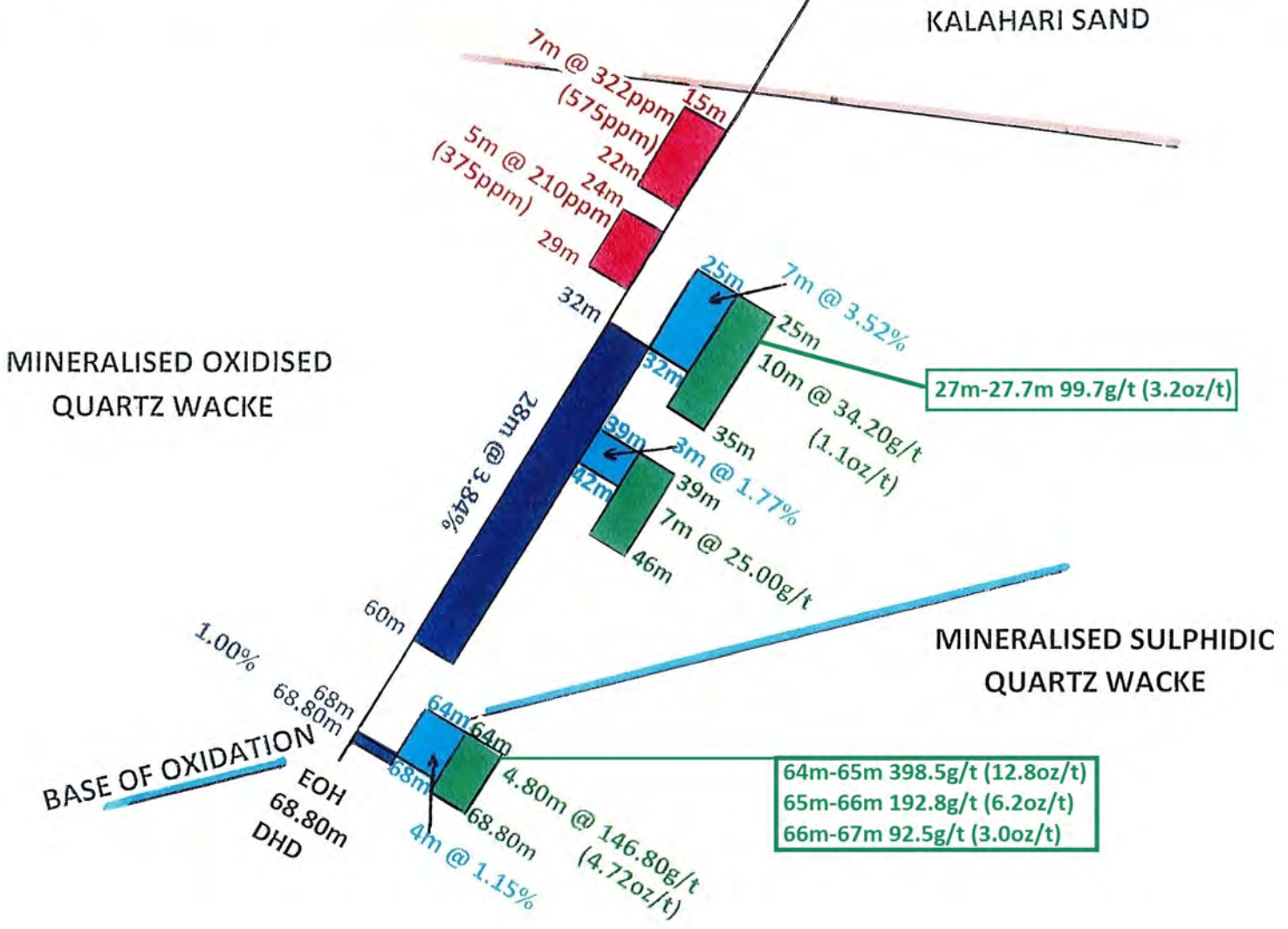
KIHABE DEPOSIT SW ZONE

SECTION 10,050E

KDD202

340 Deg

160 Deg

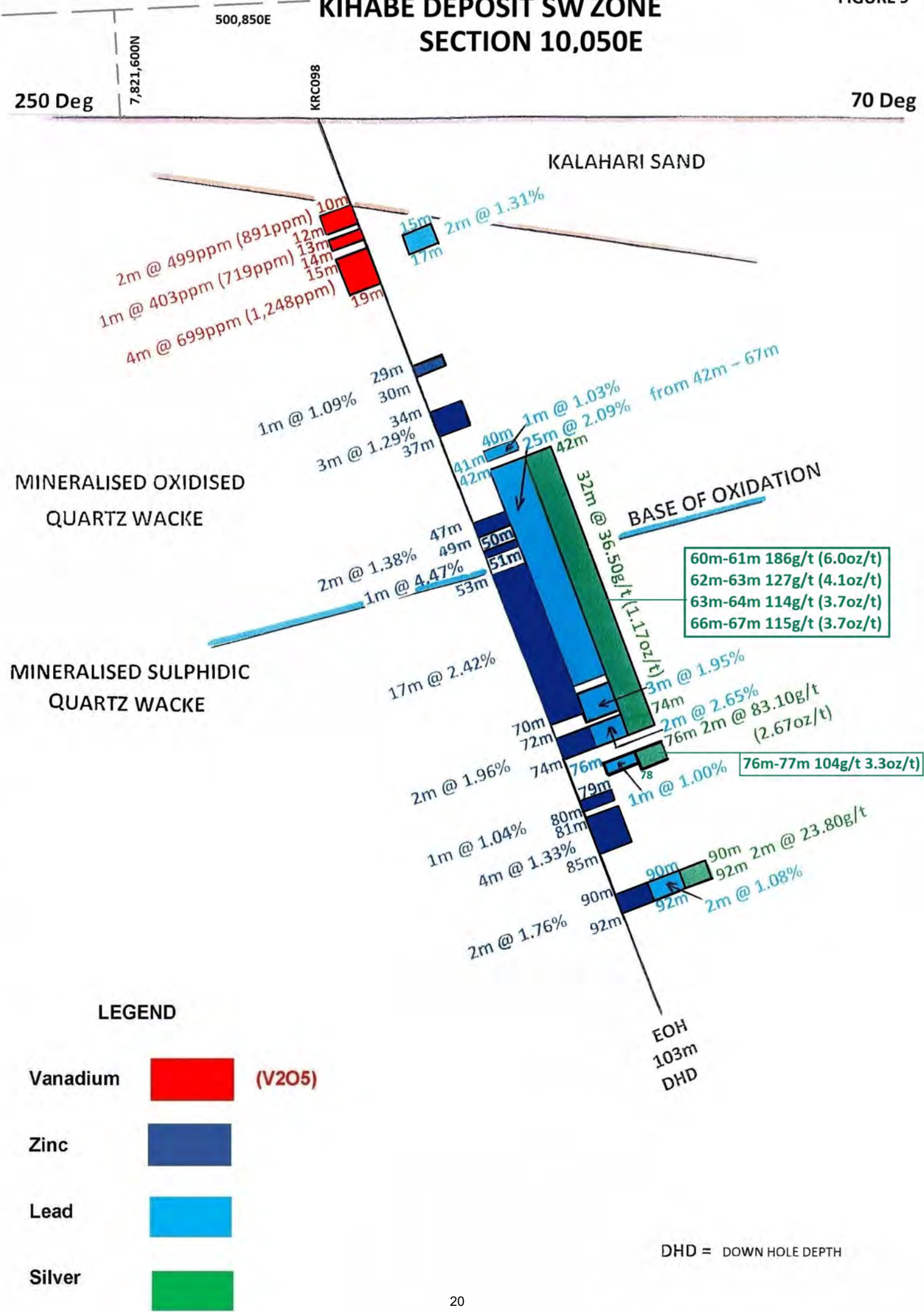


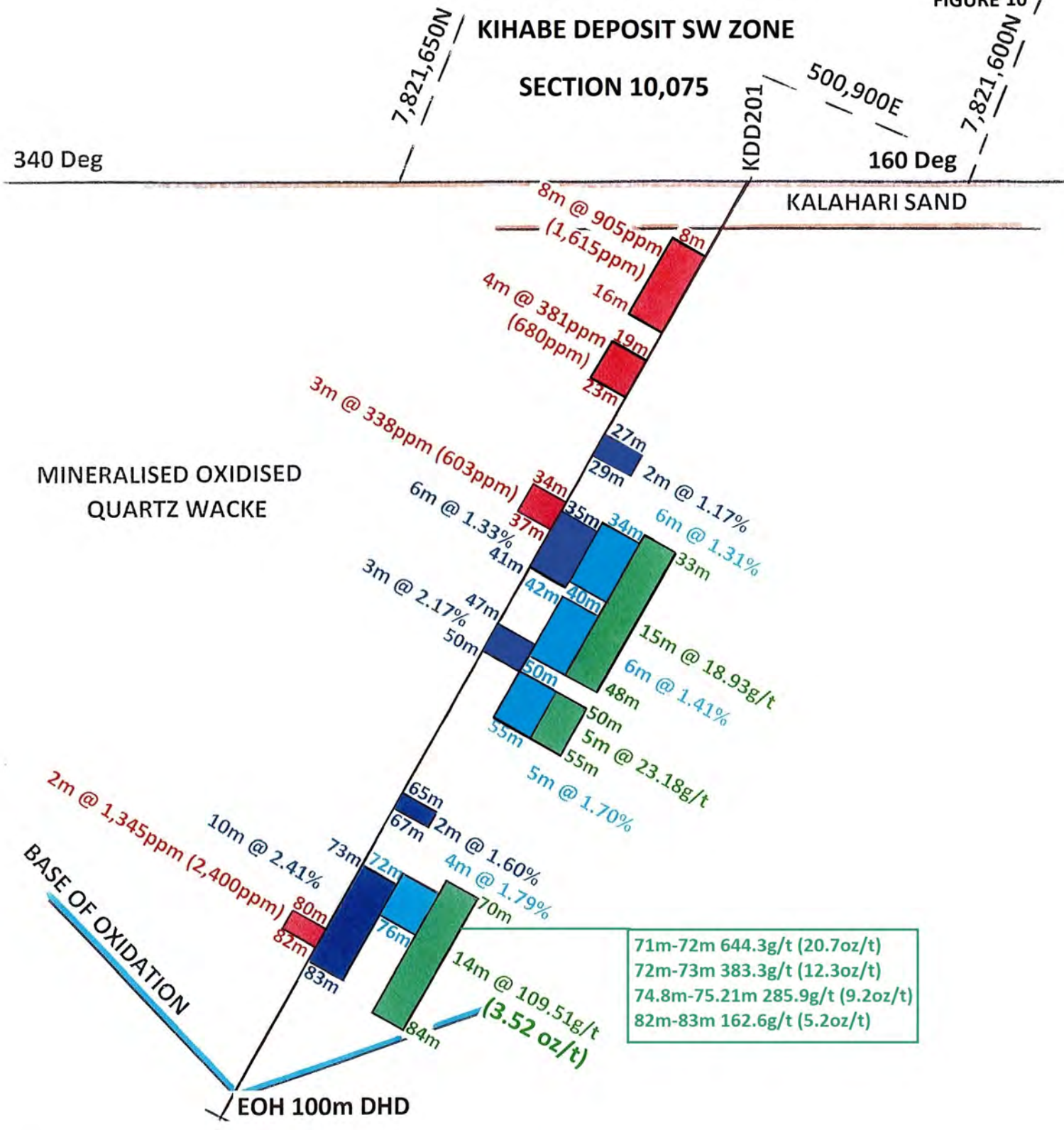
LEGEND

- Vanadium  (V2O5)
- Zinc
- Lead
- Silver

# KIHABE DEPOSIT SW ZONE SECTION 10,050E

FIGURE 9





**LEGEND**

DHD = DOWN HOLE DEPTH

- Vanadium  (V2O5)
- Zinc
- Lead
- Silver

**KIHABE DEPOSIT SW ZONE  
SECTION 10,100E**

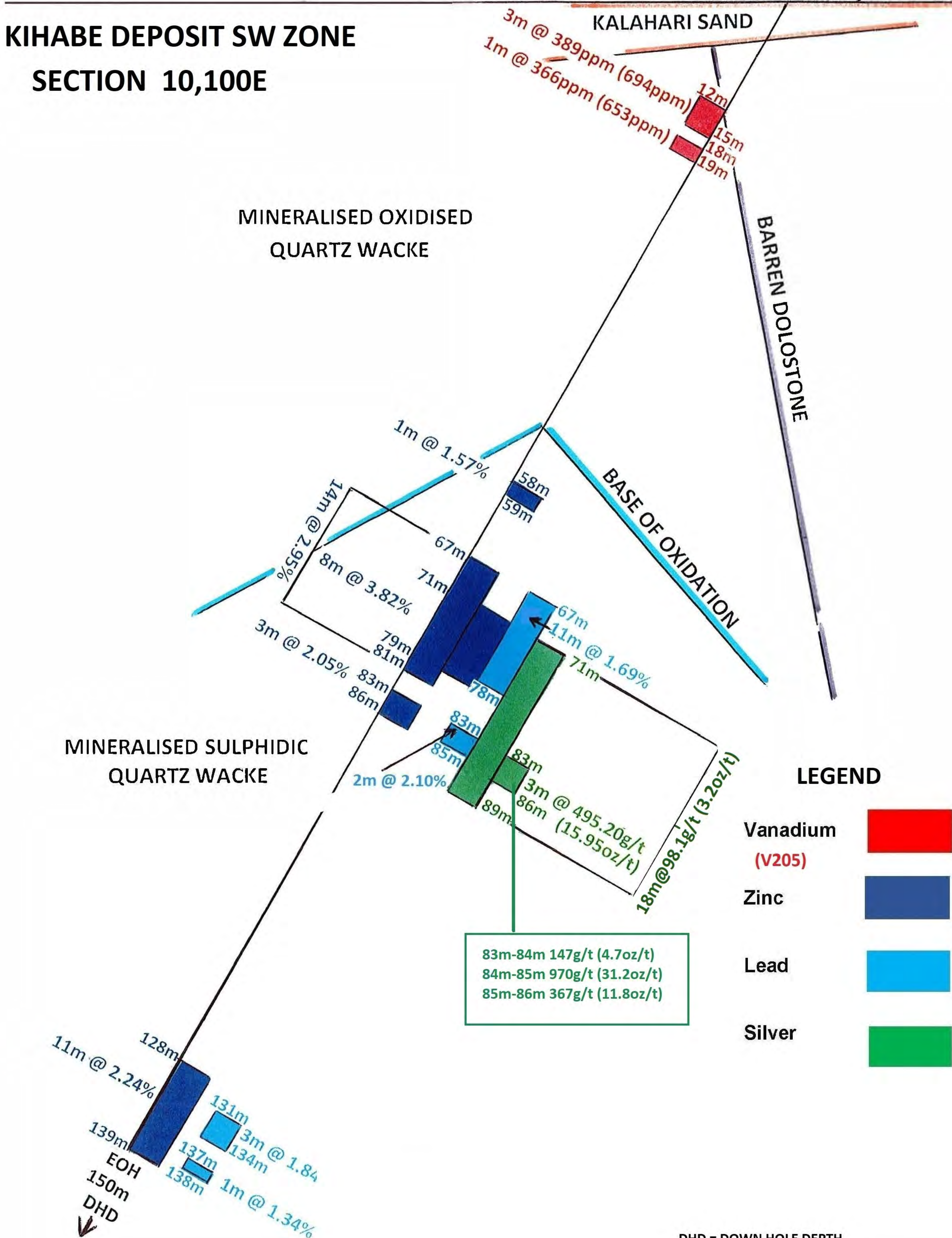
330 Deg

150 Deg

7,821,650N  
500,900E

7,821,600N

KRC044



**KIHABE DEPOSIT SW ZONE**  
SECTION 10,100E

**FIGURE 12**

330 Deg

150 Deg

KALAHARI SAND

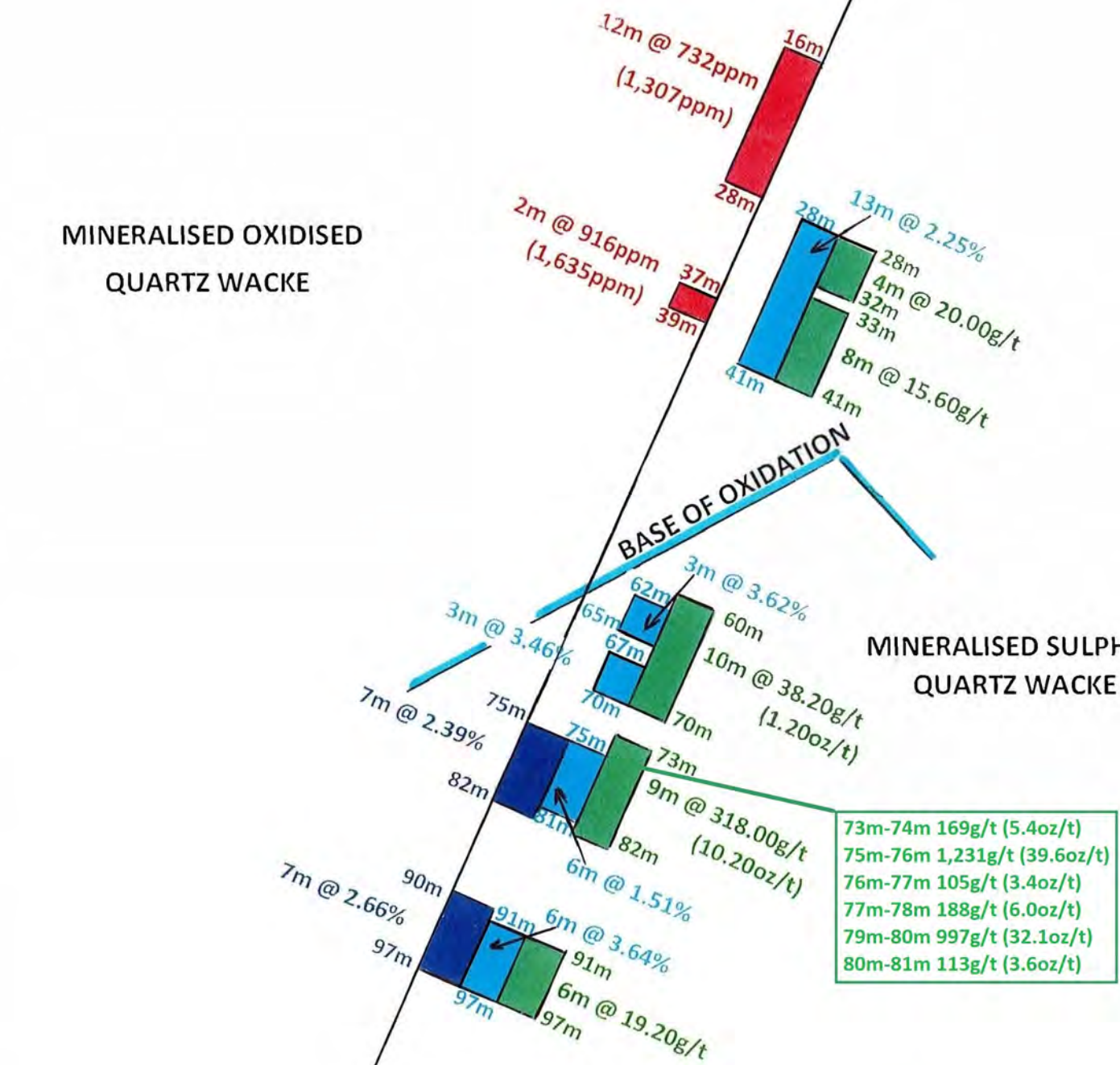
7,821,650N  
500,900E

KDD109

MINERALISED OXIDISED  
QUARTZ WACKE

MINERALISED SULPHIDIC  
QUARTZ WACKE

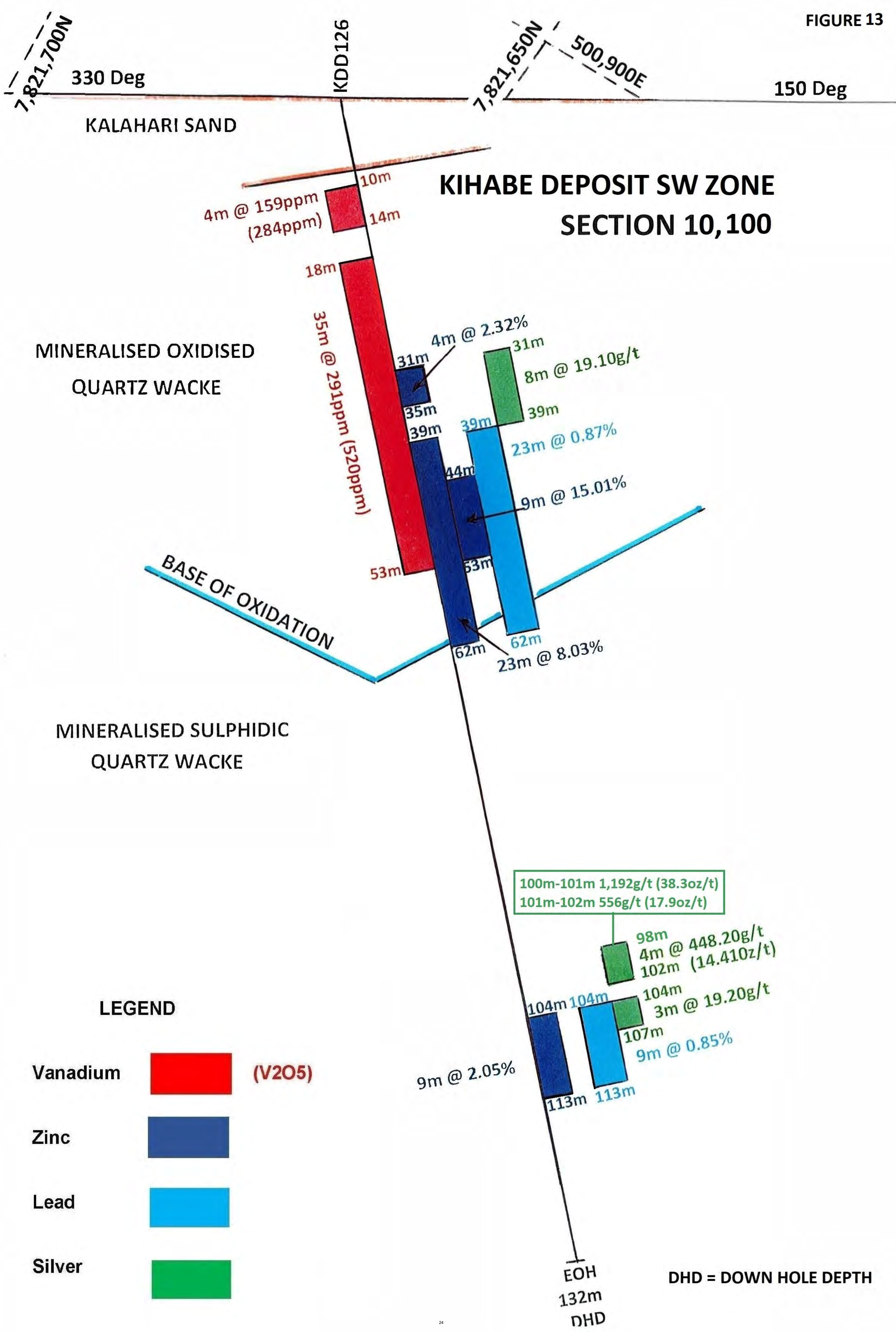
BASE OF OXIDATION



73m-74m	169g/t (5.4oz/t)
75m-76m	1,231g/t (39.6oz/t)
76m-77m	105g/t (3.4oz/t)
77m-78m	188g/t (6.0oz/t)
79m-80m	997g/t (32.1oz/t)
80m-81m	113g/t (3.6oz/t)

**LEGEND**

- Vanadium ■ (V2O5)
- Zinc ■
- Lead ■
- Silver ■





KIHABE DEPOSIT SW ZONE  
SECTION 10,300

340 Deg

160 Deg

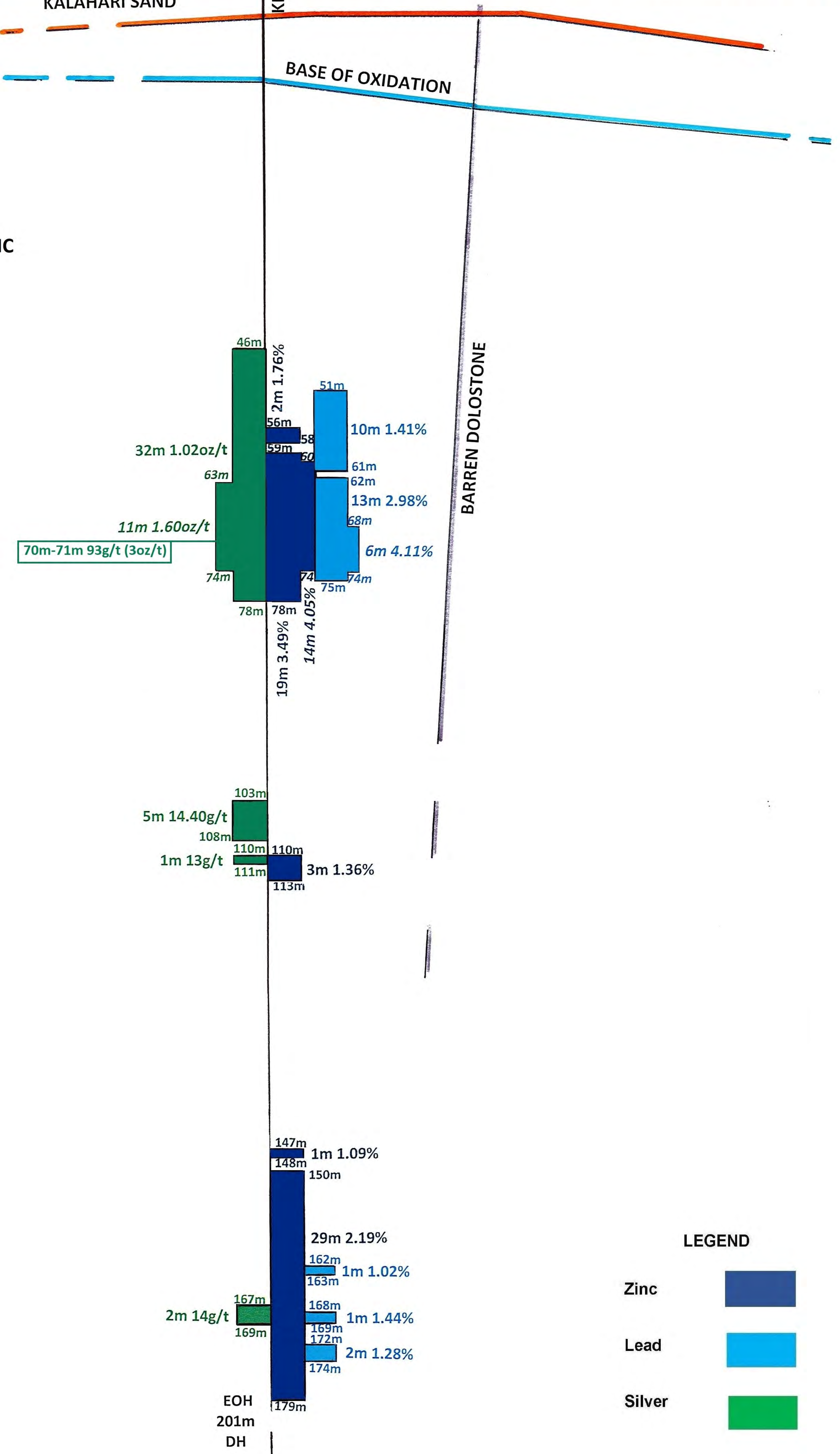
501,100E  
7,721,700N

KALAHARI SAND

KDD129

BASE OF OXIDATION

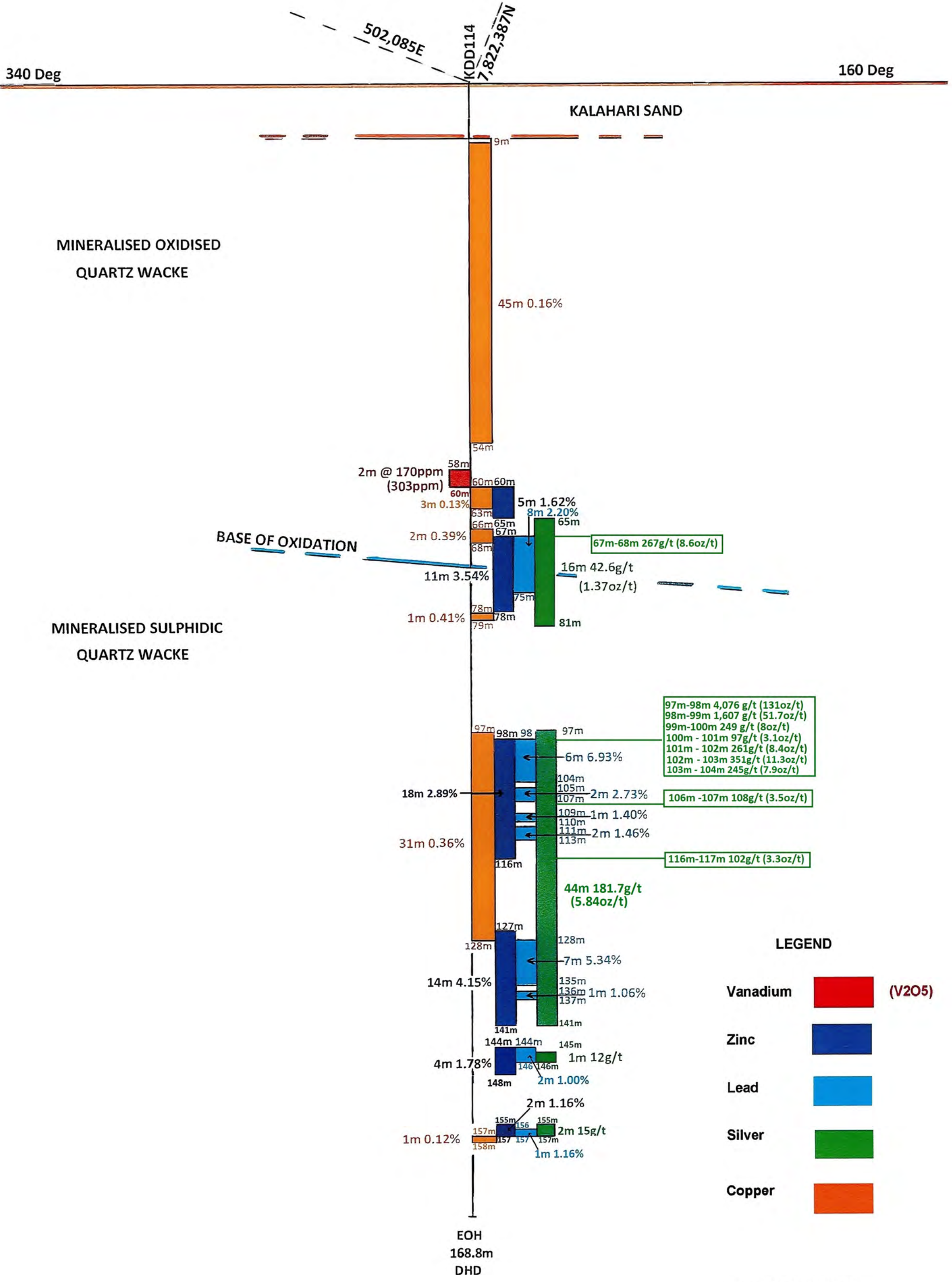
MINERALISED SULPHIDIC  
QUARTZ WACKE



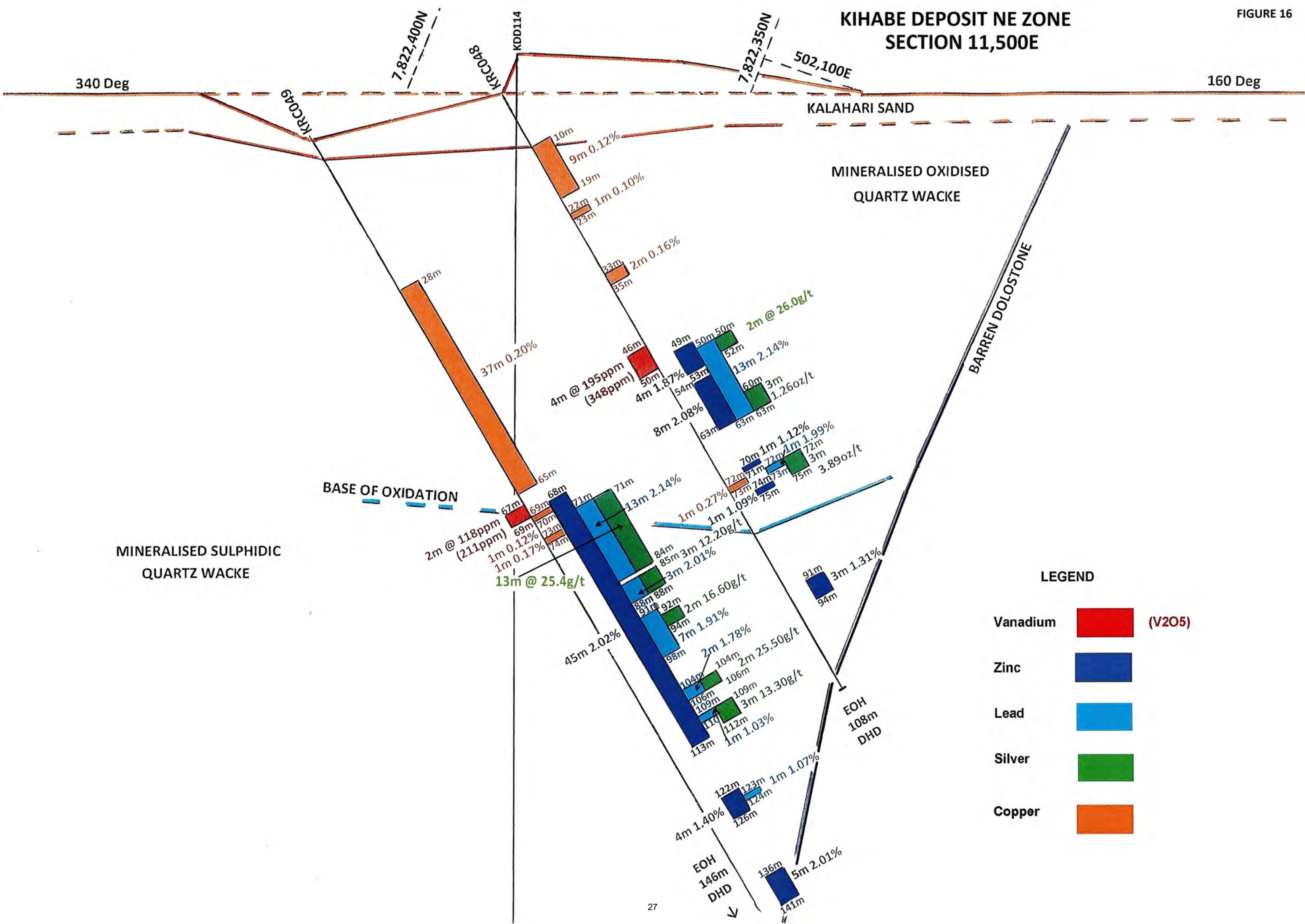
LEGEND

- Zinc
- Lead
- Silver

EOH  
201m  
DH



KIHABE DEPOSIT NE ZONE  
SECTION 11,500E



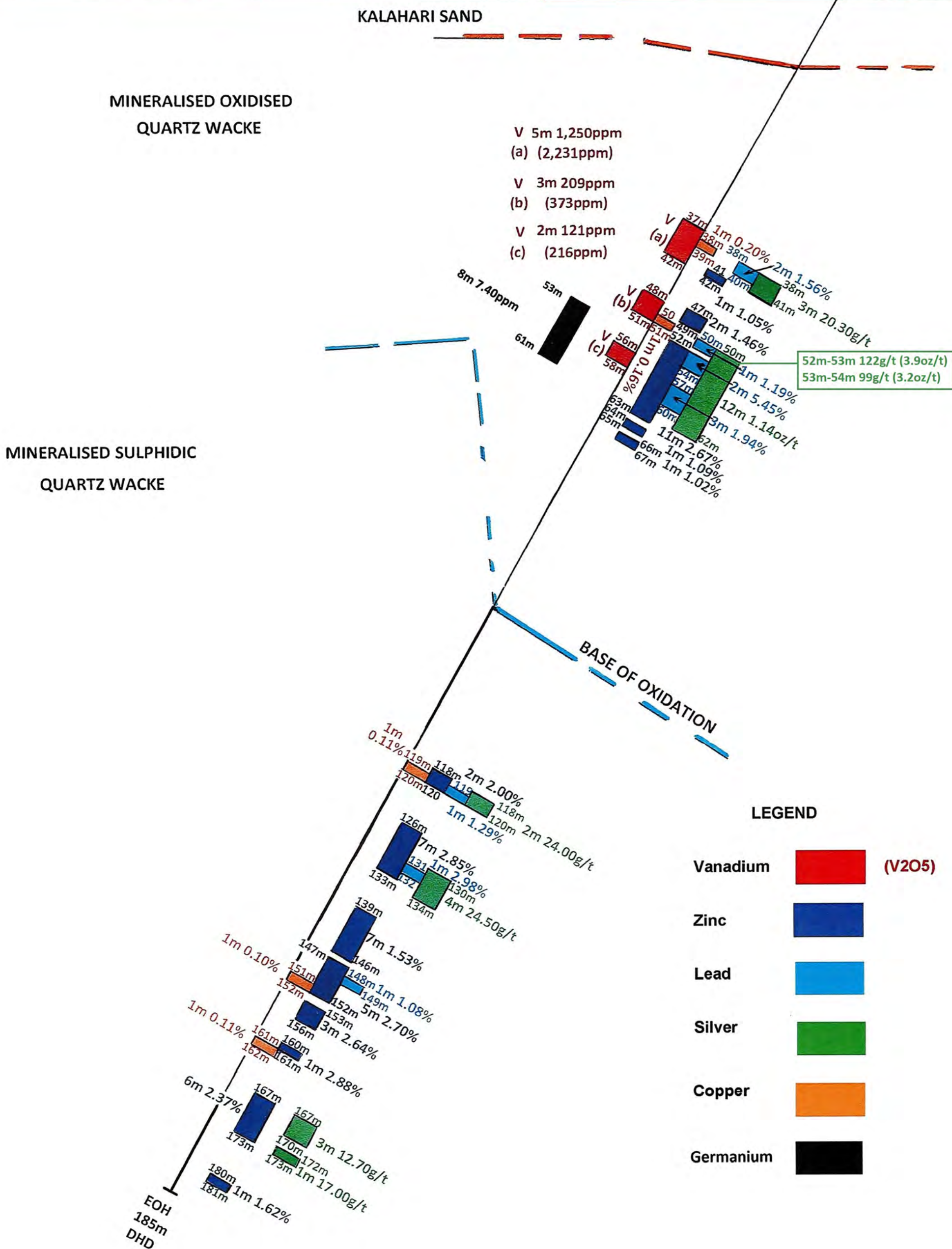
LEGEND

- Vanadium ■ (V2O5)
- Zinc ■
- Lead ■
- Silver ■
- Copper ■

# KIHABE DEPOSIT NE ZONE SECTION 11,600E

325 Deg

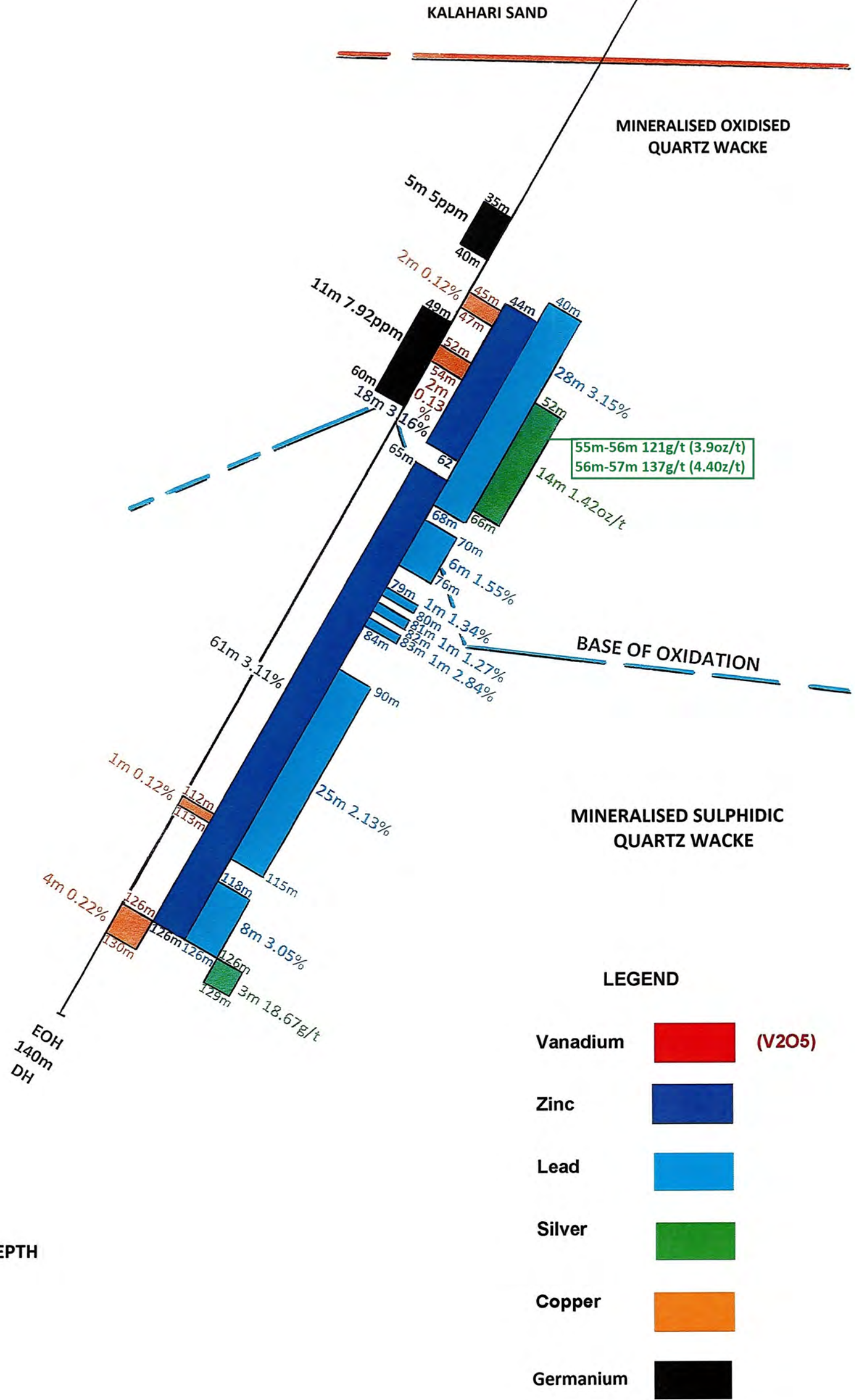
145 Deg



KIHABE DEPOSIT NE ZONE  
SECTION 11,600E

325 Deg

145 Deg

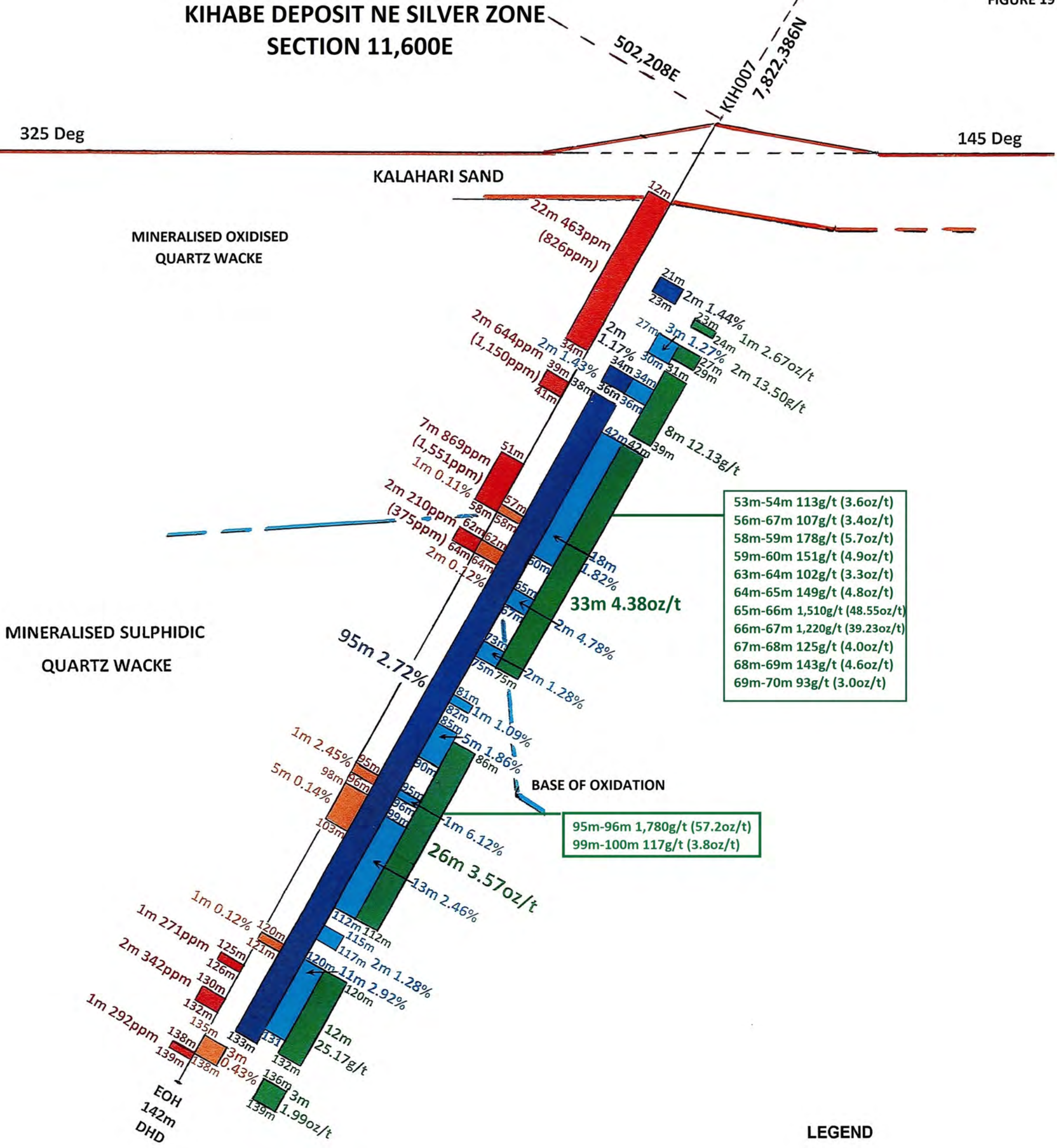


DHD = DOWN HOLE DEPTH

# KIHABE DEPOSIT NE SILVER ZONE SECTION 11,600E

325 Deg

145 Deg



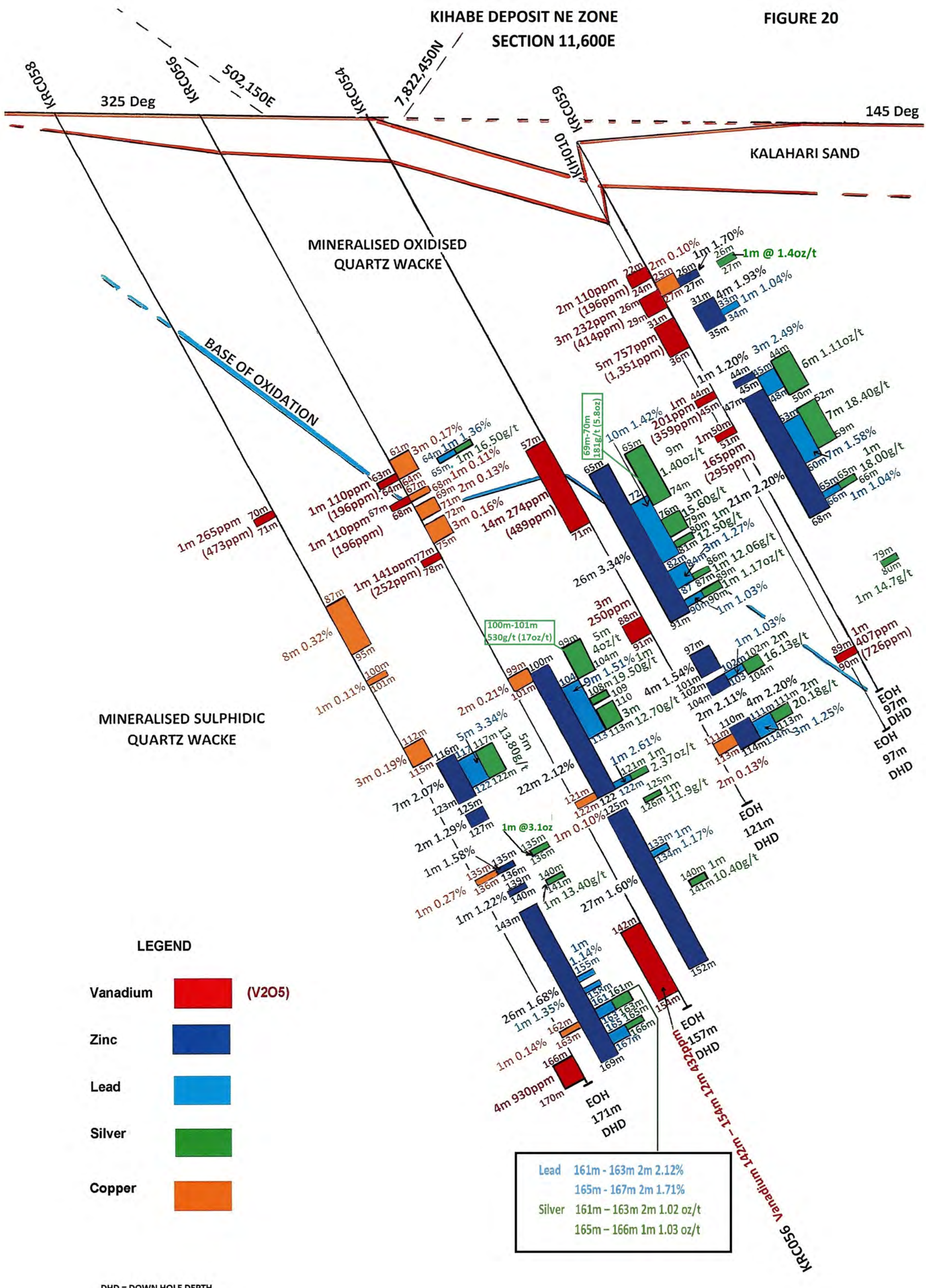
### LEGEND

- Vanadium ■ (V2O5)
- Zinc ■
- Lead ■
- Silver ■
- Copper ■

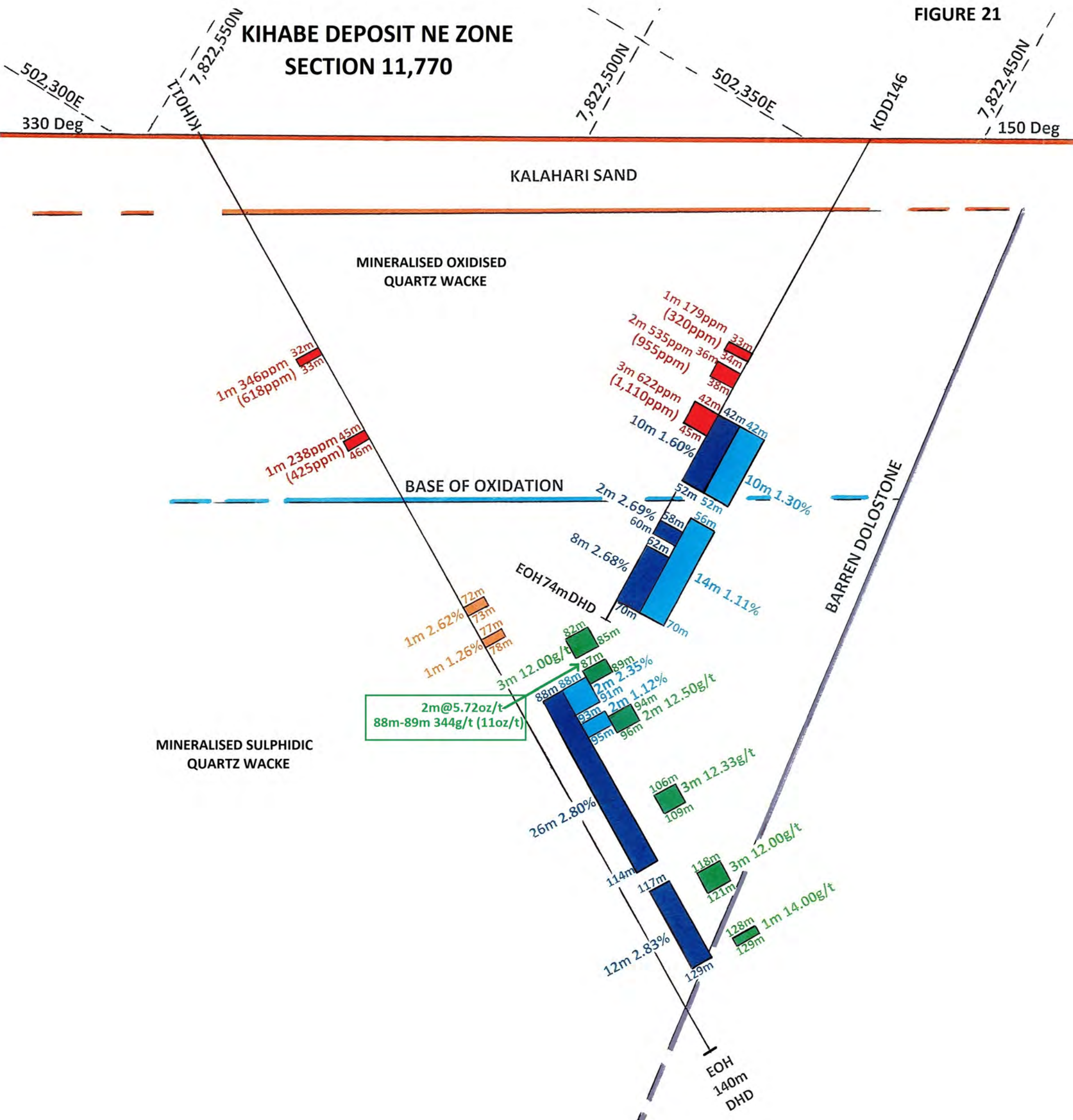
DHD = DOWN HOLE DEPTH

KIHABE DEPOSIT NE ZONE  
SECTION 11,600E

FIGURE 20



**KIHABE DEPOSIT NE ZONE  
SECTION 11,770**



**LEGEND**

- Vanadium ■ (V2O5)
- Zinc ■
- Lead ■
- Silver ■
- Copper ■

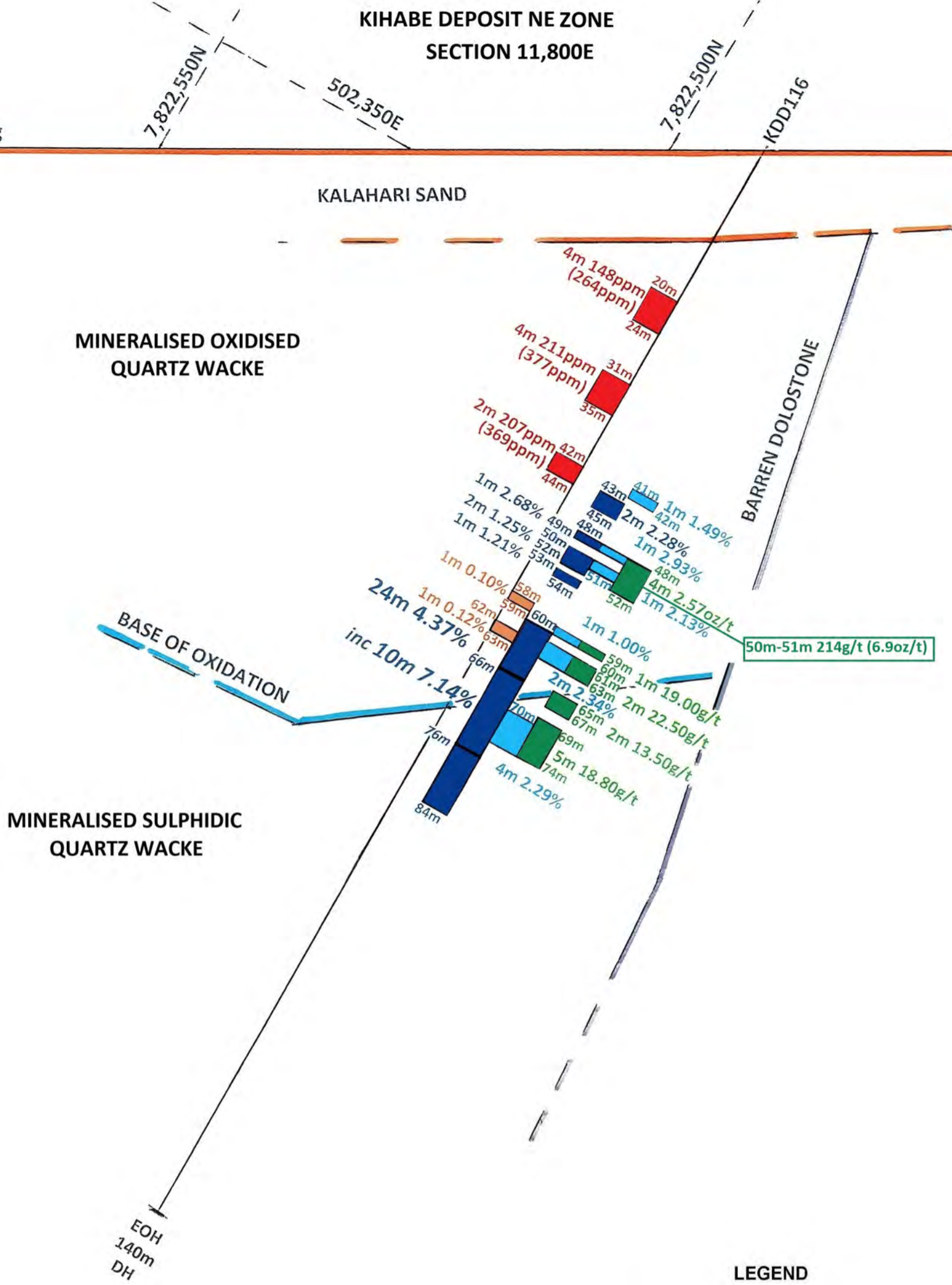
DHD = DOWN HOLE DEPTH



KIHABE DEPOSIT NE ZONE  
SECTION 11,800E

330 Deg

150 Deg




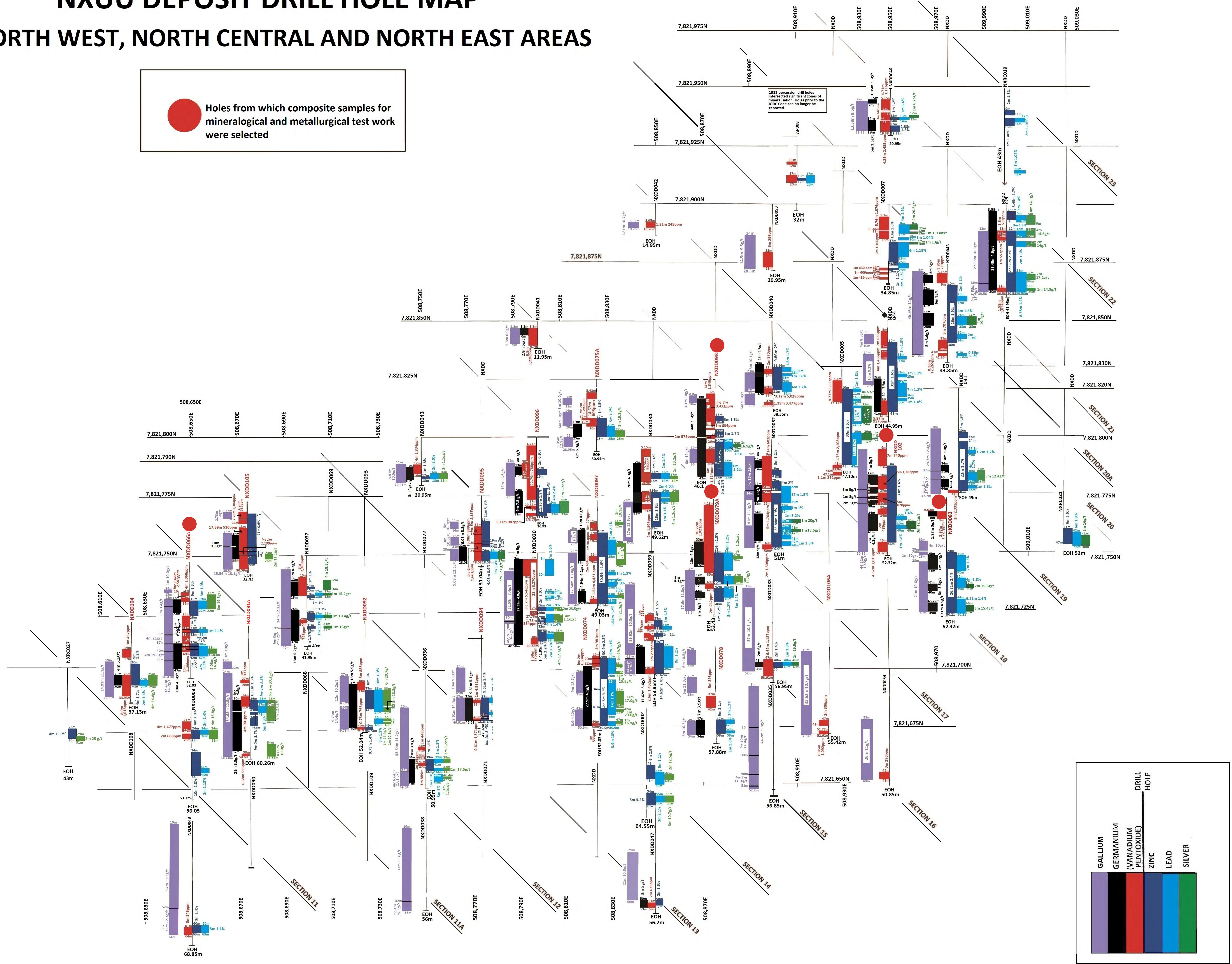
LEGEND

Vanadium	<span style="display: inline-block; width: 15px; height: 15px; background-color: red; border: 1px solid black;"></span>	(V2O5)
Zinc	<span style="display: inline-block; width: 15px; height: 15px; background-color: blue; border: 1px solid black;"></span>	
Lead	<span style="display: inline-block; width: 15px; height: 15px; background-color: cyan; border: 1px solid black;"></span>	
Silver	<span style="display: inline-block; width: 15px; height: 15px; background-color: green; border: 1px solid black;"></span>	
Copper	<span style="display: inline-block; width: 15px; height: 15px; background-color: orange; border: 1px solid black;"></span>	

# NXUU DEPOSIT DRILL HOLE MAP

## NORTH WEST, NORTH CENTRAL AND NORTH EAST AREAS

 Holes from which composite samples for mineralogical and metallurgical test work were selected



## **Forward Looking Statement**

This report contains forward looking statements in respect of the projects being reported on by the Company. Forward looking statements are based on beliefs, opinions, assessments and estimates based on facts and information available to management and/or professional consultants at the time they are formed or made and are, in the opinion of management and/or consultants, applied as reasonably and responsibly as possible as at the time that they are applied.

Any statements in respect of Ore Reserves, Mineral Resources and zones of mineralisation may also be deemed to be forward looking statements in that they contain estimates that the Company believes have been based on reasonable assumptions with respect to the mineralisation that has been found thus far. Exploration targets are conceptual in nature and are formed from projection of the known resource dimensions along strike. The quantity and grade of an exploration target is insufficient to define a Mineral Resource. Forward looking statements are not statements of historical fact, they are based on reasonable projections and calculations, the ultimate results or outcomes of which may differ materially from those described or incorporated in the forward-looking statements. Such differences or changes in circumstances to those described or incorporated in the forward-looking statements may arise as a consequence of the variety of risks, uncertainties and other factors relative to the exploration and mining industry and the particular properties in which the Company has an interest.

Such risks, uncertainties and other factors could include but would not necessarily be limited to fluctuations in metals and minerals prices, fluctuations in rates of exchange, changes in government policy and political instability in the countries in which the Company operates.

## **Competent Person's Statements**

The information in this report that relates to drilling results at the Nxuu and Kihabe Deposits fairly represents information and supporting documentation approved for release by Giles Rodney Dale FRMIT who is a Fellow of the Australasian Institute of Mining & Metallurgy. Mr Dale is engaged as an independent Geological Consultant to the Company. Mr Dale has sufficient experience which is relevant to the style of mineralisation and type of deposit under consideration and to the activity which he is undertaking to qualify as a Competent Person as defined in the 2012 Edition of the 'Australasian Code for Reporting of Mineral Resources and Ore Reserves (the JORC Code)'. Mr Dale consents to the inclusion in this report of the drilling results and the supporting information in the form and context as it appears.

The information in this report that relates to mineralogical/metallurgical test work results conducted on samples from the Nxuu and Kihabe Deposits fairly represents information and supporting documentation approved for release by Mr R Brougham (FAusIMM). Mr Brougham, non-executive Director of the Company, is a qualified person and has sufficient experience relevant to the process recovery under consideration and to the laboratory activity to which he has undertaken to qualify as a Competent Person as defined in the 2012 Edition 'Australasian Code for Reporting of Mineral Resources and Ore Reserves (the JORC Code)'. Mr Brougham consents to the inclusion in the report of the matters, based on the information in the form and context in which it appears.

The information in this release that relates to Mineral Resources and Exploration Targets is based on information compiled by Mr Shaun Searle who is a Member of the Australasian Institute of Geoscientists. Mr Searle is an employee of Ashmore Advisory Pty Ltd and independent consultant to Mount Burgess Mining Limited. Mr Searle has sufficient experience, which is relevant to the style of mineralisation and type of deposit under consideration and to the activity which he has undertaken to qualify as a Competent Person as defined in the 2012 Edition of the 'Australasian Code for the Reporting of Exploration Results, Mineral Resources and Ore Reserves'. Mr Searle consents to the inclusion in this report of the matters based on this information in the form and context in which it appears.

# JORC Table 1

## Section 1 Sampling Techniques and Data

Criteria	JORC Code explanation	Commentary
<b>Sampling techniques</b>	<ul style="list-style-type: none"> <li>Nature and quality of sampling (eg cut channels, random chips, or specific specialised industry standard measurement tools appropriate to the minerals under investigation, such as down hole gamma sondes, or handheld XRF instruments, etc). These examples should not be taken as limiting the broad meaning of sampling.</li> <li>Include reference to measures taken to ensure sample representivity and the appropriate calibration of any measurement tools or systems used.</li> <li>Aspects of the determination of mineralisation that are Material to the Public Report. In cases where 'industry standard' work has been done this would be relatively simple (eg 'reverse circulation drilling was used to obtain 1 m samples from which 3 kg was pulverised to produce a 30 g charge for fire assay'). In other cases more explanation may be required, such as where there is coarse gold that has inherent sampling problems. Unusual commodities or mineralisation types (eg submarine nodules) may warrant disclosure of detailed information.</li> </ul>	<ul style="list-style-type: none"> <li>HQ and PQ diamond Core was marked and collected in sample trays, visually logged and cut in half. Samples were collected as nominal 1m intervals but based on visible geology with minimum samples of 0.3m and maximum samples of 1.3m. Half of each core was retained on site in core trays and the other half was double bagged and sent to Intertek Genalysis Randburg, South Africa where they were crushed. A portion of each intersection sample was then pulverised to p80 75um and sent to Intertek Genalysis in Perth for assaying via ICPMS/OES for Ag/Pb/Zn/V/Ge/Ga.</li> <li>Individual meters of RC drill chips were bagged from the cyclone. These were then riffle split for storage in smaller bags, with selected drill chips being stored in drill chip trays. A trowel was used to select drill chip samples from sample bags to be packaged and sent to Intertek Genalysis, Randburg, South Africa where they were crushed. A portion of each intersection's sample was then pulverised to P80 75um and sent to Intertek Genalysis in Perth for assaying via ICP/OES for Ag/Co/Cu/Pb/Zn.</li> <li>The remainder of the crushed samples were then sent from Intertek Genalysis Randburg to Intertek Genalysis in Perth where they were then collected by the Company for storage. Samples from various intersections from drill holes were selected by the Company for submission for metallurgical test work.</li> <li>Based on the distribution of mineralisation the core sample size is considered adequate for representative sampling.</li> </ul>
<b>Drilling techniques</b>	<ul style="list-style-type: none"> <li>Drill type (eg core, reverse circulation, open-hole hammer, rotary air blast, auger, Bangka, sonic, etc) and details (eg core diameter, triple or standard tube, depth of diamond tails, face-sampling bit or other type, whether core is oriented and if so, by what method, etc).</li> </ul>	<ul style="list-style-type: none"> <li>HQ and PQ diameter triple tube was generally used for diamond core drilling at Nxuu and Kihabe.</li> <li>RC chips were collected over 1m intervals, and two-stage riffle split to produce a sample for dispatch to the assay laboratory. The remainder of the sample was bagged and kept on site for access pending assay results; with washed chip samples for each metre also collected in chip trays for logging and later reference.</li> </ul>

Criteria	JORC Code explanation	Commentary
<b>Drill sample recovery</b>	<ul style="list-style-type: none"> <li>• Method of recording and assessing core and chip sample recoveries and results assessed.</li> <li>• Measures taken to maximise sample recovery and ensure representative nature of the samples.</li> <li>• Whether a relationship exists between sample recovery and grade and whether sample bias may have occurred due to preferential loss/gain of fine/coarse material.</li> </ul>	<ul style="list-style-type: none"> <li>• Sample recoveries have in general been good and no unusual measures were taken to maximise sample recovery other than the use of triple tube for diamond core drilling. In the event of unacceptable core loss MTB drills twin holes. MTB believes there is no evidence of sample bias due to preferential loss/gain of fine/coarse material for holes being reported on.</li> </ul>
<b>Logging</b>	<ul style="list-style-type: none"> <li>• Whether core and chip samples have been geologically and geotechnically logged to a level of detail to support appropriate Mineral Resource estimation, mining studies and metallurgical studies.</li> <li>• Whether logging is qualitative or quantitative in nature. Core (or costean, channel, etc) photography.</li> <li>• The total length and percentage of the relevant intersections logged.</li> </ul>	<ul style="list-style-type: none"> <li>• Holes were logged in the field by qualified geologists on MTB's log sheet template and of sufficient detail to support Mineral Resource estimation: qualitative observations covered lithology, grain size, colour, alteration, mineralisation, structure. Quantitative logging included vein percent. SG measurements were obtained at approximately 5m intervals on DD holes.</li> <li>• All core is photographed wet and dry.</li> <li>• All drill holes are logged in full.</li> </ul>
<b>Sub-sampling techniques and sample preparation</b>	<ul style="list-style-type: none"> <li>• If core, whether cut or sawn and whether quarter, half or all core taken.</li> <li>• If non-core, whether riffled, tube sampled, rotary split, etc and whether sampled wet or dry.</li> <li>• For all sample types, the nature, quality and appropriateness of the sample preparation technique.</li> <li>• Quality control procedures adopted for all sub-sampling stages to maximise representivity of samples.</li> <li>• Measures taken to ensure that the sampling is representative of the in situ material collected, including for instance results for field duplicate/second-half sampling.</li> <li>• Whether sample sizes are appropriate to the grain size of the material being sampled.</li> </ul>	<ul style="list-style-type: none"> <li>• HQ and PQ Core was sawn in half on site. Half of each core was retained on site in core trays and the other half was double bagged and labelled noting hole number and interval both within the bag and on the bag. Sample bags were then placed in larger bags of ~40 individual samples and the larger bag also labelled describing the contents. Field duplicates were inserted at regular intervals.</li> <li>• RC chips were collected over 1m intervals, and two-stage riffle split to produce a sample for dispatch to the assay laboratory. The remainder of the sample was bagged and kept on site for access pending assay results; with washed chip samples for each metre also collected in chip trays for logging and later reference.</li> <li>• All samples currently being reported on were assayed for Ag/Pb/Zn/V/Ge/Ga/Cu/Co.</li> </ul>

Criteria	JORC Code explanation	Commentary
<b>Quality of assay data and laboratory tests</b>	<ul style="list-style-type: none"> <li>• <i>The nature, quality and appropriateness of the assaying and laboratory procedures used and whether the technique is considered partial or total.</i></li> <li>• <i>For geophysical tools, spectrometers, handheld XRF instruments, etc, the parameters used in determining the analysis including instrument make and model, reading times, calibrations factors applied and their derivation, etc.</i></li> <li>• <i>Nature of quality control procedures adopted (eg standards, blanks, duplicates, external laboratory checks) and whether acceptable levels of accuracy (ie lack of bias) and precision have been established.</i></li> </ul>	<ul style="list-style-type: none"> <li>• Samples prior to 2008 were dispatched to the Ongopolo Laboratory situated in Tsumeb, Namibia. Check samples were also sent to Genalysis in Perth.</li> <li>• Samples since 2008, when originally assayed, were sent to Intertek Genalysis Perth, for assaying according to the following standard techniques.</li> <li>• Diamond core samples were analysed for: (a) Ore grade digest followed by ICPMD – OES finish for Silver, Lead, Zinc, Copper, Cobalt, Vanadium/Germanium/Gallium; (b) Also 4 acid digest for silver, lead, zinc followed by AAS.</li> <li>• RC samples were analysed with Ore grade digest followed by ICP-OES for Ag/Co/Cu/Pb/Zn/Cu/Co.</li> <li>• MTB quality control procedures include following standard procedures when sampling, including sampling on geological intervals, and reviews of sampling techniques in the field.</li> <li>• The current laboratory procedures applied to the MTB sample preparation include the use of cleaning lab equipment with compressed air between samples, quartz flushes between high grade samples, insertion of crusher duplicate QAQC samples, periodic pulverised sample particle size (QAQC) testing and insertion of laboratory pulp duplicates QAQC samples according to Intertek protocols.</li> <li>• Intertek inserts QA/QC samples (duplicates, blanks and standards) into the sample series at a rate of approx. 1 in 20. These are tracked and reported on by MTB for each batch. When issues are noted, the laboratory is informed and investigation conducted defining the nature of the discrepancy and whether further check assays are required. The laboratory completes its own QA/QC procedures, and these are also tracked and reported on by MTB. Acceptable overall levels of analytical precision and accuracy are evident from analyses of the routine QAQC data.</li> </ul>
<b>Verification of sampling and assaying</b>	<ul style="list-style-type: none"> <li>• <i>The verification of significant intersections by either independent or alternative company personnel.</i></li> <li>• <i>The use of twinned holes.</i></li> <li>• <i>Documentation of primary data, data entry procedures, data verification, data storage (physical and electronic) protocols.</i></li> <li>• <i>Discuss any adjustment to assay data.</i></li> </ul>	<ul style="list-style-type: none"> <li>• A selection of the original digital assay files from MTB has been checked and verified against the supplied database.</li> <li>• Numerous twin, and close spaced holes have been drilled. Results show close spatial and grade correlation.</li> <li>• All drilling logs were validated by the supervising geologist.</li> <li>• Adjustments to assay data included converting assays recorded in ppm to percent for Zn, Pb, Cu and V; the conversion of V to V2O5 and the conversion of negative or below detection limit values to half detection limit.</li> </ul>
<b>Location of data points</b>	<ul style="list-style-type: none"> <li>• <i>Accuracy and quality of surveys used to locate drill holes (collar and down-hole surveys), trenches, mine workings and other locations used in Mineral Resource estimation.</i></li> <li>• <i>Specification of the grid system used.</i></li> <li>• <i>Quality and adequacy of topographic control.</i></li> </ul>	<ul style="list-style-type: none"> <li>• All drill hole collars were surveyed using DGPS equipment in WGS84 UTM Zone 34S coordinates.</li> <li>• Drill holes were routinely down hole surveyed using Eastman single shot magnetic survey instruments, with the dip and azimuth monitored by the driller and site geologist to ensure the hole remained on track within the stipulated guidelines. Readings were obtained at approximately 25m intervals down hole.</li> <li>• Topographic control was derived from collar surveys. The Nxuu area is overlain by Kalahari Sand cover and is predominantly flat.</li> </ul>
<b>Data spacing and distribution</b>	<ul style="list-style-type: none"> <li>• <i>Data spacing for reporting of Exploration Results.</i></li> <li>• <i>Whether the data spacing and distribution is sufficient to establish the</i></li> </ul>	<ul style="list-style-type: none"> <li>• Data spacing (drill holes) is variable and appropriate to the geology. Sections are spaced at 30m intervals, with hole spacings predominantly 30m on section.</li> <li>• The spacing is considered sufficient to establish geological and grade continuity appropriate for a Mineral</li> </ul>

Criteria	JORC Code explanation	Commentary
	<p><i>degree of geological and grade continuity appropriate for the Mineral Resource and Ore Reserve estimation procedure(s) and classifications applied.</i></p> <ul style="list-style-type: none"> <li>• <i>Whether sample compositing has been applied.</i></li> </ul>	<p>Resource estimation.</p> <ul style="list-style-type: none"> <li>• Samples were composited to 1m intervals prior to estimation.</li> </ul>
<b>Orientation of data in relation to geological structure</b>	<ul style="list-style-type: none"> <li>• <i>Whether the orientation of sampling achieves unbiased sampling of possible structures and the extent to which this is known, considering the deposit type.</i></li> <li>• <i>If the relationship between the drilling orientation and the orientation of key mineralised structures is considered to have introduced a sampling bias, this should be assessed and reported if material.</i></li> </ul>	<ul style="list-style-type: none"> <li>• Mineralisation at the Nxuu Deposit is sub-horizontal, therefore holes were drilled vertically. Mineralisation at the Kihabe Deposit is sub vertical. Holes were drilled at minus 60° , at 150° or 330° Azimuth.</li> <li>• The drill holes may not necessarily be perpendicular to the orientation of the intersected mineralisation.</li> <li>• Reported intersections are down-hole intervals and are generally representative of true widths.</li> </ul>
<b>Sample security</b>	<ul style="list-style-type: none"> <li>• <i>The measures taken to ensure sample security.</i></li> </ul>	<ul style="list-style-type: none"> <li>• Samples were taken by vehicle on the day of collection to MTB's permanent field camp and stored there until transported by MTB personnel to Maun from where they were transported via regular courier service to laboratories in South Africa.</li> </ul>
<b>Audits or reviews</b>	<ul style="list-style-type: none"> <li>• <i>The results of any audits or reviews of sampling techniques and data.</i></li> </ul>	<ul style="list-style-type: none"> <li>• MTB's exploration geologists continually reviewed sampling and logging methods on site throughout the drilling programs.</li> </ul>

## Section 2 Reporting of Exploration Results

Criteria	JORC Code explanation	Commentary
<b>Mineral tenement and land tenure status</b>	<ul style="list-style-type: none"> <li>• <i>Type, reference name/number, location and ownership including agreements or material issues with third parties such as joint ventures, partnerships, overriding royalties, native title interests, historical sites, wilderness or national park and environmental settings.</i></li> <li>• <i>The security of the tenure held at the time of reporting along with any known impediments to obtaining a license to operate in the area.</i></li> </ul>	<ul style="list-style-type: none"> <li>• The Kihabe-Nxuu Project is located in north-western Botswana, adjacent to the border with Namibia. The Project is made up of one granted prospecting licence PL 43/2016, which covers an area of 1000 sq km. This licence is 100% owned and operated by MTB. The title is current to 31 December 2024</li> <li>• PL 43/2016 is in an area designated as Tribal Land. The Tenement is current and in good standing.</li> </ul>
<b>Exploration done by other parties</b>	<ul style="list-style-type: none"> <li>• <i>Acknowledgment and appraisal of exploration by other parties.</i></li> </ul>	<ul style="list-style-type: none"> <li>• The Geological Survey of Botswana undertook a program of soil geochemical sampling in 1982. As a result of this program, Billiton was invited to undertake exploration and drilling activities in and around the project area. MTB first took ownership of the project in 2003 and has undertaken exploration activities on a continual basis since then.</li> </ul>
<b>Geology</b>	<ul style="list-style-type: none"> <li>• <i>Deposit type, geological setting and style of mineralisation.</i></li> </ul>	<ul style="list-style-type: none"> <li>• The Kihabe-Nxuu Project lies in the north-western part of Botswana at the southern margin of the Congo craton. The Gossan Anomaly is centred on an exposed gossan within the project. To the north of the project are granitoids, ironstones, quartzites and mica schists of the Tsodilo Hills Group covered by extensive recent Cainozoic sediments of the Kalahari Group. Below the extensive Kalahari sediments are siliciclastic sediments and igneous rocks of the Karoo Supergroup in fault bounded blocks.</li> <li>• The Nxuu deposit mineralisation occurs in a flat-lying quartz wacke unit situated on the contact of a barren dolomite basement unit. The deposit is weathered, with base metal and associated V/Ge/Ga mineralisation occurring as a series of sub-horizontal units overlying the barren dolomite unit.</li> <li>• The Kihabe Deposit mineralisation occurs in a quartz wacke situated on the contact of a steeply dipping barren dolostone unit. The deposit is variably weathered with base metal and associated V/Ge/Ga mineralisation occurring as a series of steeply dipping to sub</li> </ul>



Criteria	JORC Code explanation	Commentary
		vertical units in the hanging wall of the barren dolostone.
<b>Drill hole information</b>	<ul style="list-style-type: none"> <li>• A summary of all information material to the understanding of the exploration results including a tabulation of the following information for all Material drill holes: <ul style="list-style-type: none"> <li>• easting and northing of the drill hole collar</li> <li>• elevation or RL (Reduced Level – elevation above sea level in metres) of the drill hole collar</li> <li>• dip and azimuth of the hole</li> <li>• down hole length and interception depth</li> <li>• hole length</li> </ul> </li> <li>• If the exclusion of this information is justified on the basis that the information is not Material and this exclusion does not detract from the understanding of the report, the Competent Person should clearly explain why this is the case.</li> </ul>	<ul style="list-style-type: none"> <li>• Exploration results are not being reported.</li> <li>• All information has been included in the appendices. No drill hole information has been excluded.</li> </ul>
<b>Data aggregation methods</b>	<ul style="list-style-type: none"> <li>• In reporting Exploration Results, weighting averaging techniques, maximum and/or minimum grade truncations (e.g. cutting of high grades) and cut-off grades are usually Material and should be stated.</li> <li>• Where aggregate intercepts incorporate short lengths of high grade results and longer lengths of low grade results, the procedure used for such aggregation should be stated and some typical examples of such aggregations should be shown in detail.</li> <li>• The assumptions used for any reporting of metal equivalent values should be clearly stated.</li> </ul>	<ul style="list-style-type: none"> <li>• Exploration results are not being reported.</li> <li>• Not applicable as a Mineral Resource is being reported.</li> <li>• For the Nxuu Deposit ZnEq=Zinc equivalent grade, which is estimated based on Kitco prices as of 21<sup>st</sup> October 2022 and calculated with the formula: <ul style="list-style-type: none"> <li>• <math>ZnEq = [(Zn\% \times 3,000) + (Pb\% \times 2,000) + (Ag \text{ g/t} \times (20.0/31.1035)) + (V_2O_5\% \times 16,000)] / (3,000)</math>.</li> </ul> </li> <li>• For the Kihabe Deposit ZnEq = zinc equivalent grade, which is estimated on LME closing prices on 30 June 2022 and calculated with the formula: <math>ZnEq = \{(Zn\% \times 3,410) + (Pb\% \times 1,955) + Ag \text{ g/t} \times (20.7/31.1035)\} + V_2O_5\% \times 20,720\} / (3,410)</math></li> <li>• MTB is of the opinion that all elements included in the metal equivalent calculation have reasonable potential to be recovered and sold.</li> </ul>
<b>Relationship between mineralisation widths and intercept lengths</b>	<ul style="list-style-type: none"> <li>• These relationships are particularly important in the reporting of Exploration Results.</li> <li>• If the geometry of the mineralisation with respect to the drill hole angle is known, its nature should be reported.</li> <li>• If it is not known and only the down hole lengths are reported, there should be a clear statement to this effect (e.g. 'down hole length, true</li> </ul>	<ul style="list-style-type: none"> <li>• Mineralisation at Nxuu is sub-horizontal. Holes are drilled vertically.</li> <li>• Reported hole intersections generally represent true width.</li> <li>• Mineralisation at Kihabe is steeply dipping to sub vertical. Holes are drilled at approximately -60 deg towards azimuths 150 deg and 330 deg.</li> </ul>

Criteria	JORC Code explanation	Commentary
	<i>width not known</i> ).	
<b>Diagrams</b>	<ul style="list-style-type: none"> <li>• <i>Appropriate maps and sections (with scales) and tabulations of intercepts should be included for any significant discovery being reported. These should include, but not be limited to a plan view of drill hole collar locations and appropriate sectional views.</i></li> </ul>	<ul style="list-style-type: none"> <li>• Figures 1 &amp; 2 being, being drill hole maps for Nxuu and Kihabe have been included to show areas covered in the Mineral Resource Estimates.</li> </ul>
<b>Balanced Reporting</b>	<ul style="list-style-type: none"> <li>• <i>Accuracy and quality of surveys used to locate drill holes (collar and down-hole surveys), trenches, mine workings and other locations used in Mineral Resource estimation.</i></li> <li>• <i>Where comprehensive reporting of all Exploration Results is not practicable, representative reporting of both low and high grades and/or widths should be practiced to avoid misleading reporting of Exploration Results.</i></li> </ul>	<ul style="list-style-type: none"> <li>• Figures 1 &amp; 2 being, being drill hole maps for Nxuu and Kihabe have been included to show areas covered in the Mineral Resource Estimates.</li> <li>• Exploration results are not being reported.</li> </ul>
<b>Other substantive exploration data</b>	<ul style="list-style-type: none"> <li>• <i>Other exploration data, if meaningful and material, should be reported including (but not limited to): geological observations; geophysical survey results; geochemical survey results; bulk samples - size and method of treatment; metallurgical test results; bulk density, groundwater, geotechnical and rock characteristics; potential deleterious or contaminating substances.</i></li> </ul>	<ul style="list-style-type: none"> <li>• Results were estimated from drill hole assay data, with geological logging used to aid interpretation of mineralised contact positions.</li> <li>• Geological observations are included in the report.</li> </ul>
<b>Further work</b>	<ul style="list-style-type: none"> <li>• <i>The nature and scale of planned further work (e.g. tests for lateral extensions or depth extensions or large-scale step-out drilling).</i></li> <li>• <i>Diagrams clearly highlighting the areas of possible extensions, including the main geological interpretations and future drilling areas, provided this information is not commercially sensitive.</i></li> </ul>	<ul style="list-style-type: none"> <li>• Follow up drilling will be undertaken to improve confidence.</li> <li>• Drill spacing is currently considered adequate for the current level of interrogation of the Project.</li> </ul>

### Section 3 Estimation and Reporting of Mineral Resources

Criteria	JORC Code explanation	Commentary
<b>Database integrity</b>	<ul style="list-style-type: none"> <li>• <i>Measures taken to ensure that data has not been corrupted by, for example, transcription or keying errors, between its initial collection and its use for Mineral Resource estimation purposes.</i></li> <li>• <i>Data validation procedures used.</i></li> </ul>	<ul style="list-style-type: none"> <li>• The database has been systematically audited by MTB geologists.</li> <li>• The database used for estimation was cross checked with original records where available.</li> <li>• Ashmore performed initial data audits in Surpac. Ashmore checked collar coordinates, hole depths, hole dips, assay data overlaps and duplicate records.</li> </ul>
<b>Site visits</b>	<ul style="list-style-type: none"> <li>• <i>Comment on any site visits undertaken</i></li> </ul>	<ul style="list-style-type: none"> <li>• Ashmore has not undertaken a site visit</li> </ul>

Criteria	JORC Code explanation	Commentary
	<p>by the Competent Person and the outcome of those visits.</p> <ul style="list-style-type: none"> <li>If no site visits have been undertaken indicate why this is the case.</li> </ul>	<p>to the Relevant Assets by the CP as at the date of this report. Ashmore notes that it plans to conduct a site visit as part of the future works and upgrade of the Mineral Resource to higher categories.</p>
<b>Geological interpretation</b>	<ul style="list-style-type: none"> <li>Confidence in (or conversely, the uncertainty of) the geological interpretation of the mineral deposit.</li> <li>Nature of the data used and of any assumptions made.</li> <li>The effect, if any, of alternative interpretations on Mineral Resource estimation.</li> <li>The use of geology in guiding and controlling Mineral Resource estimation.</li> <li>The factors affecting continuity both of grade and geology.</li> </ul>	<ul style="list-style-type: none"> <li>The confidence in the geological interpretation is considered to be good and is based on visual confirmation within drill hole intersections.</li> <li>Geochemistry and geological logging have been used to assist identification of lithology and mineralisation.</li> <li>The Nxuu deposit consists of sub-horizontal units. Alternative interpretations are highly unlikely.</li> <li>The Kihabe Deposit consists of steeply dipping to sub vertical units. Alternative interpretations are highly unlikely.</li> <li>Infill and extensional drilling has supported and refined the model and the current interpretation is considered robust.</li> <li>Observations from the host rocks; as well as infill drilling, confirm the geometry of the mineralisation.</li> <li>Infill drilling has confirmed geological and grade continuity.</li> </ul>
<b>Dimensions</b>	<ul style="list-style-type: none"> <li>The extent and variability of the Mineral Resource expressed as length (along strike or otherwise), plan width, and depth below surface to the upper and lower limits of the Mineral Resource.</li> </ul>	<ul style="list-style-type: none"> <li>The Nxuu Mineral Resource area extends over an northeast strike length of 730m, has a maximum width in plan view of 265m and includes the 80m vertical interval from 1,155mRL to 1,075mRL.</li> <li>The Kihabe mineral resource area extends over an east-southeast strike length of 2,440m. It has a maximum width in plan view of 80m and includes the 220m vertical interval from 1,190m RL to 970mRL. Overall the mineral resource extends from 500,500mE to 502,600mE</li> </ul>
<b>Estimation and modelling techniques</b>	<ul style="list-style-type: none"> <li>The nature and appropriateness of the estimation technique(s) applied and key assumptions, including treatment of extreme grade values, domaining, interpolation parameters and maximum distance of extrapolation from data points. If a computer assisted estimation method was chosen include a description of computer software and parameters used.</li> <li>The availability of check estimates, previous estimates and/or mine production records and whether the Mineral Resource estimate takes appropriate account of such data.</li> <li>The assumptions made regarding recovery of by-products.</li> <li>Estimation of deleterious elements or other non-grade variables of economic significance (eg sulphur for acid mine drainage characterisation).</li> <li>In the case of block model interpolation, the block size in relation to the average sample spacing and the search employed.</li> </ul>	<ul style="list-style-type: none"> <li>Using parameters derived from modelled variograms, Ordinary Kriging (OK) was used to estimate average block grades in three passes using Surpac software. Linear grade estimation was deemed suitable for the Nxuu and Kihabe Mineral Resources due to the geological control on mineralisation. Maximum extrapolation of wireframes from drilling was 30m along strike and down-dip for Nxuu and 100m along strike and down dip for Kihabe. This was equal to the drill hole spacing in these regions of the Project. Maximum extrapolation was generally half to one drill hole spacing.</li> <li>Zn (%), Pb (%), Ag (ppm), Cu (%), V<sub>2</sub>O<sub>5</sub> (%), Ga (ppm) and Ge (ppm) were all interpolated.</li> <li>Reconciliation could not be conducted as no mining has occurred.</li> <li>It is assumed that Zn, Pb and Ag can be recovered in a Zn concentrate and V<sub>2</sub>O<sub>5</sub> can be recovered in a V<sub>2</sub>O<sub>5</sub> concentrate. In addition, Ga and Ge</li> </ul>

Criteria	JORC Code explanation	Commentary
	<ul style="list-style-type: none"> <li>• Any assumptions behind modelling of selective mining units.</li> <li>• Any assumptions about correlation between variables.</li> <li>• Description of how the geological interpretation was used to control the resource estimates.</li> <li>• Discussion of basis for using or not using grade cutting or capping.</li> <li>• The process of validation, the checking process used, the comparison of model data to drill hole data, and use of reconciliation data if available.</li> </ul>	<p>may be recovered as by-products.</p> <ul style="list-style-type: none"> <li>• It is assumed that there are no deleterious elements when considering the proposed processing methodology for the Nxuu and Kihabe mineralisation.</li> <li>• At Nxuu the parent block dimensions used were 15m EW by 15m NS by 5m vertical with sub-cells of 3.75 by 3.75m by 1.25m. The model was rotated to align with the strike of the deposit of 045°. At Kihabe the parent block dimensions used 12.5m EW by 5m NS, by 5m vertical with sub cells of 3.125 x 1.25m x 1.25m was selected on the results obtained from Kriging Neighbourhood Analysis that suggested this was the optimal block size for the dataset.</li> <li>• An orientated 'ellipsoid' search was used to select data and adjusted to account for the variations in lode orientations, however all other parameters were taken from the variography. Up to three passes were used for each domain. The first pass had a range of 50m for Nxuu and 80m for Kihabe, with a minimum of 8 samples for Nxuu and 10 samples for Kihabe. For the second pass, the range was extended to 100m for Nxuu and 150m for Kihabe with a minimum of 4 samples for Nxuu and 6 samples for Kihabe. For the final pass, the range was extended to 150m for Nxuu and 250m for Kihabe with a minimum of 2 samples. A maximum of 20 samples was used for all three passes for Nxuu with a maximum of 24 samples being used for all three passes at Kihabe.</li> <li>• No assumptions were made on selective mining units.</li> <li>• Zn and Pb, as well as Pb and Ag had moderate positive correlations. Zn and Ag had a moderate positive correlation.</li> <li>• The mineralisation was constrained by Mineral Resource outlines created in Surpac software, based on logged geology and mineralisation envelopes prepared using a nominal 0.5% combined Zn and Pb cut-off grade with a minimum down-hole length of 2m for Nxuu and 3m for Kihabe. The wireframes were applied as hard boundaries in the estimate.</li> <li>• After review of the project statistics, it was determined that high grade cuts were required for Ag and V<sub>2</sub>O<sub>5</sub> within some domains of Nxuu together with copper domains for Kihabe.</li> <li>• Validation of the model included detailed comparison of composite grades and block grades by strike panel and elevation. Validation plots showed good correlation between the composite grades and the block model grades.</li> </ul>
<b>Moisture</b>	<ul style="list-style-type: none"> <li>• Whether the tonnages are estimated on a</li> </ul>	<ul style="list-style-type: none"> <li>• Tonnages and grades were estimated</li> </ul>

Criteria	JORC Code explanation	Commentary
	<i>dry basis or with natural moisture, and the method of determination of the moisture content.</i>	on a dry in situ basis.
<b>Cut-off parameters</b>	<ul style="list-style-type: none"> <li>The basis of the adopted cut-off grade(s) or quality parameters applied.</li> </ul>	<ul style="list-style-type: none"> <li>ZnEq cut-off grades of 0.5%, 1.0% and 1.5% for Nxuu and Kihabe were utilised for reporting purposes, assuming an open pit mining method. The Statement of Mineral Resources has been constrained by the mineralisation solids and reported above Zn equivalent ("ZnEq") cut-off grades of 0.5%, 1.0% and 1.5%. For Nxuu Zinc equivalent cut-off grades are estimated based on LME Zn/Pb prices, Kitco Silver Price for Ag, Live Vanadium Price for V2O5, Kitco Strategic Metals Prices for Ge/Ga, as at 21 October 2022. The ZnEq formula is shown below:</li> <li><math display="block">\text{ZnEq} = 100 \times \left[ \frac{(\text{Zn}\% \times 3,000) + (\text{Pb}\% \times 2,000) + (\text{Ag g/t} \times (20.0/31.1035)) + (\text{V2O5}\% \times 16,000)}{3,000} \right]</math></li> <li>For the Kihabe Deposit <math>\text{ZnEq} = \text{zinc equivalent grade}</math>, which is estimated on LME closing prices on 30 June 2022 and calculated with the formula: <math>\text{ZnEq} = \left\{ (\text{Zn}\% \times 3,410) + (\text{Pb}\% \times 1,955) + \text{Ag g/t} \times (20.7/31.1035) \right\} + \text{V}_2\text{O}_5\% \times 20,720 \bigg/ (3,410)</math></li> </ul>
<b>Mining factors or assumptions</b>	<ul style="list-style-type: none"> <li>Assumptions made regarding possible mining methods, minimum mining dimensions and internal (or, if applicable, external) mining dilution. It is always necessary as part of the process of determining reasonable prospects for eventual economic extraction to consider potential mining methods, but the assumptions made regarding mining methods and parameters when estimating Mineral Resources may not always be rigorous. Where this is the case, this should be reported with an explanation of the basis of the mining assumptions made.</li> </ul>	<ul style="list-style-type: none"> <li>Ashmore has assumed that the Nxuu deposit could potentially be mined using open pit techniques. No assumptions have been made for mining dilution or mining widths. It is assumed that mining dilution and ore loss will be incorporated into any Ore Reserve estimated from a future Mineral Resource with higher levels of confidence.</li> </ul>
<b>Metallurgical factors or assumptions</b>	<ul style="list-style-type: none"> <li>The basis for assumptions or predictions regarding metallurgical amenability. It is always necessary as part of the process of determining reasonable prospects for eventual economic extraction to consider potential metallurgical methods, but the assumptions regarding metallurgical treatment processes and parameters made when reporting Mineral Resources may not always be rigorous. Where this is the case, this should be reported with an explanation of the basis of the metallurgical assumptions made.</li> </ul>	<ul style="list-style-type: none"> <li>Both the Nxuu and Kihabe mineralisation was initially determined to be a zinc and lead sulphide deposit. Metallurgical test work involved the recovery of the zinc / lead by flotation. Initial results gave low zinc recoveries (67.5%), with low sulphur in the tails.</li> <li>Mineralogical evaluation of the tailings determined that the zinc was in an oxide form of smithsonite at Nxuu and baileychlore at the Kihabe Oxide zone and the lead as a carbonate (cerussite) at Nxuu and in Galena at Kihabe. Further flotation tests were conducted, and the tailings subjected to leaching with sulphuric acid at 40 deg C for a zinc extraction rate of 89.5%.</li> <li>Recovery of zinc concentrate by floatation and leaching of the zinc oxides (baileychlore) in the tailings resulted in a zinc extraction of 89.5% giving an overall access availability to 94% of zinc within the ore. Additional</li> </ul>

Criteria	JORC Code explanation	Commentary
		testwork is recommended.
<b>Environmental factors or assumptions</b>	<ul style="list-style-type: none"> <li>Assumptions made regarding possible waste and process residue disposal options. It is always necessary as part of the process of determining reasonable prospects for eventual economic extraction to consider the potential environmental impacts of the mining and processing operation. While at this stage the determination of potential environmental impacts, particularly for a greenfields project, may not always be well advanced, the status of early consideration of these potential environmental impacts should be reported. Where these aspects have not been considered this should be reported with an explanation of the environmental assumptions made.</li> </ul>	<ul style="list-style-type: none"> <li>No assumptions have been made regarding environmental factors. MTB will work to mitigate environmental impacts as a result of any future mining or mineral processing.</li> </ul>
<b>Bulk density</b>	<ul style="list-style-type: none"> <li>Whether assumed or determined. If assumed, the basis for the assumptions. If determined, the method used, whether wet or dry, the frequency of the measurements, the nature, size and representativeness of the samples.</li> <li>The bulk density for bulk material must have been measured by methods that adequately account for void spaces (vugs, porosity, etc), moisture and differences between rock and alteration zones within the deposit.</li> <li>Discuss assumptions for bulk density estimates used in the evaluation process of the different materials.</li> </ul>	<ul style="list-style-type: none"> <li>A total of 513 bulk density measurements were taken on core samples collected from diamond holes drilled at the Nxuu deposit using the water immersion technique. A total of 4258 Bulk density measurements were taken on core samples from the Kihabe Deposit. Bulk densities for the transitional mineralisation at both Nxuu and Kihabe were assigned in the block model based on a density and Zn regression equation. Average densities for weathered mineralisation were applied (2.40t/m<sup>3</sup> for oxide) at Nxuu and 2.46t/m<sup>3</sup> for oxide and 2.58t/m<sup>3</sup> for transitional at Kihabe. Average waste densities were assigned based on lithology and weathering.</li> <li>It is assumed that the bulk density will have some variation within the mineralised material types due to the host rock lithology and sulphide minerals present. Therefore, a regression equation for Zn and density was used to calculate density in the Nxuu transitional material.</li> </ul>
<b>Classification</b>	<ul style="list-style-type: none"> <li>The basis for the classification of the Mineral Resources into varying confidence categories.</li> <li>Whether appropriate account has been taken of all relevant factors (ie relative confidence in tonnage/grade estimations, reliability of input data, confidence in continuity of geology and metal values, quality, quantity and distribution of the data).</li> <li>Whether the result appropriately reflects the Competent Person's view of the deposit.</li> </ul>	<ul style="list-style-type: none"> <li>The Mineral Resource estimates are reported here in compliance with the 2012 Edition of the 'Australasian Code for Reporting of Exploration Results, Mineral Resources and Ore Reserves' by the Joint Ore Reserves Committee (JORC). The Mineral Resources were classified as Indicated and Inferred Mineral Resource based on data quality, sample spacing, and lode continuity. The Indicated Mineral Resources were defined within areas of close spaced drilling of less than 30m by 30m for the Nxuu Deposit and 50m x 50m for Kihabe and where the continuity and predictability of the mineralised units was reasonable. The Inferred Mineral Resources were assigned to areas where drill hole spacing was greater than 30m by 30m</li> </ul>

Criteria	JORC Code explanation	Commentary
		<p>for Nxuu and greater than 50m x 30m for Kihabe and less than 60m by 60m for Nxuu and 200m x 40m for Kihabe or where small, isolated pods of mineralisation occur outside the main mineralised zones.</p> <ul style="list-style-type: none"> <li>The input data is comprehensive in its coverage of the mineralisation and does not favour or misrepresent in-situ mineralisation. The definition of mineralised zones is based on high level geological understanding producing a robust model of mineralised domains. This model has been confirmed by infill drilling which supported the interpretation. Validation of the block model shows good correlation of the input data to the estimated grades.</li> <li>The Mineral Resource estimates appropriately reflect the view of the Competent Person.</li> </ul>
<b>Audits or reviews</b>	<ul style="list-style-type: none"> <li>The results of any audits or reviews of Mineral Resource estimates.</li> </ul>	<ul style="list-style-type: none"> <li>Internal audits have been completed by Ashmore which verified the technical inputs, methodology, parameters and results of the estimate.</li> </ul>
<b>Discussion of relative accuracy/ confidence</b>	<ul style="list-style-type: none"> <li>Where appropriate a statement of the relative accuracy and confidence level in the Mineral Resource estimate using an approach or procedure deemed appropriate by the Competent Person. For example, the application of statistical or geostatistical procedures to quantify the relative accuracy of the resource within stated confidence limits, or, if such an approach is not deemed appropriate, a qualitative discussion of the factors that could affect the relative accuracy and confidence of the estimate.</li> <li>The statement should specify whether it relates to global or local estimates, and, if local, state the relevant tonnages, which should be relevant to technical and economic evaluation. Documentation should include assumptions made and the procedures used.</li> <li>These statements of relative accuracy and confidence of the estimate should be compared with production data, where available.</li> </ul>	<ul style="list-style-type: none"> <li>The geometry and continuity have been adequately interpreted to reflect the applied level of Indicated and Inferred Mineral Resource. The data quality is good and the drill holes have detailed logs produced by qualified geologists. A recognised laboratory has been used for all analyses.</li> <li>The Mineral Resource statement relates to global estimates of tonnes and grade.</li> <li>No historical mining has occurred; therefore, reconciliation could not be conducted.</li> </ul>

**Mount Burgess Mining NL**  
ACN: 009 067 476

**Principal & Registered Office:**  
8/800 Albany Hwy, East Victoria Park, Western Australia 6101  
T: 08 9355 0123  
E: [mtb@mountburgess.com](mailto:mtb@mountburgess.com)  
W: [mountburgess.com](http://mountburgess.com)

## Appendix 5B

### Mining exploration entity or oil and gas exploration entity quarterly cash flow report

Name of entity

<b>Mount Burgess Mining NL</b>
--------------------------------

ABN

<b>31 009 067 476</b>
-----------------------

Quarter ended ("current quarter")

<b>30 June 2024</b>
---------------------

<b>Consolidated statement of cash flows</b>	<b>Current quarter \$A'000</b>	<b>Year to date (12 months) \$A'000</b>
<b>1. Cash flows from operating activities</b>		
1.1 Receipts from customers	-	-
1.2 Payments for		
(a) exploration & evaluation	-	-
(b) development	-	-
(c) production	-	-
(d) staff costs	(15)	(67)
(e) administration and corporate costs	(30)	(229)
1.3 Dividends received (see note 3)	-	-
1.4 Interest received	-	-
1.5 Interest and other costs of finance paid	-	-
1.6 Income taxes paid	-	-
1.7 Government grants and tax incentives	-	11
1.8 Other (provide details if material)	-	-
<b>1.9 Net cash from / (used in) operating activities</b>	<b>(45)</b>	<b>(285)</b>

<b>2. Cash flows from investing activities</b>		
2.1 Payments to acquire or for:		
(a) entities	-	-
(b) tenements	-	-
(c) property, plant and equipment	-	-
(d) exploration & evaluation	(29)	(188)
(e) investments	-	-
(f) other non-current assets	-	-



## Mining exploration entity or oil and gas exploration entity quarterly cash flow report

Consolidated statement of cash flows		Current quarter \$A'000	Year to date (12 months) \$A'000
2.2	Proceeds from the disposal of:		
	(a) entities	-	-
	(b) tenements	-	-
	(c) property, plant and equipment	-	-
	(d) investments	-	-
	(e) other non-current assets	-	-
2.3	Cash flows from loans to other entities	-	-
2.4	Dividends received (see note 3)	-	-
2.5	Other (provide details if material) – R&D	-	36
<b>2.6</b>	<b>Net cash from / (used in) investing activities</b>	<b>(29)</b>	<b>(152)</b>

<b>3.</b>	<b>Cash flows from financing activities</b>		
3.1	Proceeds from issues of equity securities (excluding convertible debt securities)	380	940
3.2	Proceeds from issue of convertible debt securities	-	-
3.3	Proceeds from exercise of options	-	-
3.4	Transaction costs related to issues of equity securities or convertible debt securities	(22)	(50)
3.5	Proceeds from borrowings	-	-
3.6	Repayment of borrowings	(18)	(130)
3.7	Transaction costs related to loans and borrowings	-	-
3.8	Dividends paid	-	-
3.9	Other (provide details if material)	-	-
<b>3.10</b>	<b>Net cash from / (used in) financing activities</b>	<b>340</b>	<b>760</b>

<b>4.</b>	<b>Net increase / (decrease) in cash and cash equivalents for the period</b>		
4.1	Cash and cash equivalents at beginning of period	101	44
4.2	Net cash from / (used in) operating activities (item 1.9 above)	(45)	(285)
4.3	Net cash from / (used in) investing activities (item 2.6 above)	(29)	(152)

## Mining exploration entity or oil and gas exploration entity quarterly cash flow report

Consolidated statement of cash flows		Current quarter \$A'000	Year to date (12 months) \$A'000
4.4	Net cash from / (used in) financing activities (item 3.10 above)	340	760
4.5	Effect of movement in exchange rates on cash held	-	-
<b>4.6</b>	<b>Cash and cash equivalents at end of period</b>	<b>367</b>	<b>367</b>

5.	Reconciliation of cash and cash equivalents at the end of the quarter (as shown in the consolidated statement of cash flows) to the related items in the accounts	Current quarter \$A'000	Previous quarter \$A'000
5.1	Bank balances	367	101
5.2	Call deposits	-	-
5.3	Bank overdrafts	-	-
5.4	Other (provide details)	-	-
<b>5.5</b>	<b>Cash and cash equivalents at end of quarter (should equal item 4.6 above)</b>	<b>367</b>	<b>101</b>

6.	Payments to related parties of the entity and their associates	Current quarter \$A'000
6.1	Aggregate amount of payments to related parties and their associates included in item 1	-
6.2	Aggregate amount of payments to related parties and their associates included in item 2	-
<i>Note: if any amounts are shown in items 6.1 or 6.2, your quarterly activity report must include a description of, and an explanation for, such payments.</i>		

## Mining exploration entity or oil and gas exploration entity quarterly cash flow report

<b>7. Financing facilities</b>	<b>Total facility amount at quarter end \$A'000</b>	<b>Amount drawn at quarter end \$A'000</b>
<i>Note: the term "facility" includes all forms of financing arrangements available to the entity. Add notes as necessary for an understanding of the sources of finance available to the entity.</i>		
7.1 Loan facilities	-	-
7.2 Credit standby arrangements	10	1
7.3 Other (please specify)	-	-
<b>7.4 Total financing facilities</b>	<b>10</b>	<b>1</b>
<b>7.5 Unused financing facilities available at quarter end</b>		<b>9</b>
7.6 Include in the box below a description of each facility above, including the lender, interest rate, maturity date and whether it is secured or unsecured. If any additional financing facilities have been entered into or are proposed to be entered into after quarter end, include a note providing details of those facilities as well.		
N/A		

<b>8. Estimated cash available for future operating activities</b>	<b>\$A'000</b>
8.1 Net cash from / (used in) operating activities (item 1.9)	(45)
8.2 (Payments for exploration & evaluation classified as investing activities) (item 2.1(d))	(29)
8.3 Total relevant outgoings (item 8.1 + item 8.2)	(74)
8.4 Cash and cash equivalents at quarter end (item 4.6)	367
8.5 Unused finance facilities available at quarter end (item 7.5)	9
8.6 Total available funding (item 8.4 + item 8.5)	376
<b>8.7 Estimated quarters of funding available (item 8.6 divided by item 8.3)</b>	<b>5.08</b>
<i>Note: if the entity has reported positive relevant outgoings (ie a net cash inflow) in item 8.3, answer item 8.7 as "N/A". Otherwise, a figure for the estimated quarters of funding available must be included in item 8.7.</i>	
8.8 If item 8.7 is less than 2 quarters, please provide answers to the following questions:	
8.8.1 Does the entity expect that it will continue to have the current level of net operating cash flows for the time being and, if not, why not?	
Answer: N/A	
8.8.2 Has the entity taken any steps, or does it propose to take any steps, to raise further cash to fund its operations and, if so, what are those steps and how likely does it believe that they will be successful?	
Answer: N/A	

---

**Mining exploration entity or oil and gas exploration entity quarterly cash flow report**


---

8.8.3 Does the entity expect to be able to continue its operations and to meet its business objectives and, if so, on what basis?

Answer: N/A

*Note: where item 8.7 is less than 2 quarters, all of questions 8.8.1, 8.8.2 and 8.8.3 above must be answered.*

## Compliance statement

- 1 This statement has been prepared in accordance with accounting standards and policies which comply with Listing Rule 19.11A.
- 2 This statement gives a true and fair view of the matters disclosed.

Date: 29 July 2024

Authorised by: By the Board (Unaudited cashflow)

## Notes

1. This quarterly cash flow report and the accompanying activity report provide a basis for informing the market about the entity's activities for the past quarter, how they have been financed and the effect this has had on its cash position. An entity that wishes to disclose additional information over and above the minimum required under the Listing Rules is encouraged to do so.
2. If this quarterly cash flow report has been prepared in accordance with Australian Accounting Standards, the definitions in, and provisions of, *AASB 6: Exploration for and Evaluation of Mineral Resources* and *AASB 107: Statement of Cash Flows* apply to this report. If this quarterly cash flow report has been prepared in accordance with other accounting standards agreed by ASX pursuant to Listing Rule 19.11A, the corresponding equivalent standards apply to this report.
3. Dividends received may be classified either as cash flows from operating activities or cash flows from investing activities, depending on the accounting policy of the entity.
4. If this report has been authorised for release to the market by your board of directors, you can insert here: "By the board". If it has been authorised for release to the market by a committee of your board of directors, you can insert here: "By the [name of board committee – eg Audit and Risk Committee]". If it has been authorised for release to the market by a disclosure committee, you can insert here: "By the Disclosure Committee".
5. If this report has been authorised for release to the market by your board of directors and you wish to hold yourself out as complying with recommendation 4.2 of the ASX Corporate Governance Council's *Corporate Governance Principles and Recommendations*, the board should have received a declaration from its CEO and CFO that, in their opinion, the financial records of the entity have been properly maintained, that this report complies with the appropriate accounting standards and gives a true and fair view of the cash flows of the entity, and that their opinion has been formed on the basis of a sound system of risk management and internal control which is operating effectively.